Craven County
US National Grid
Map Index

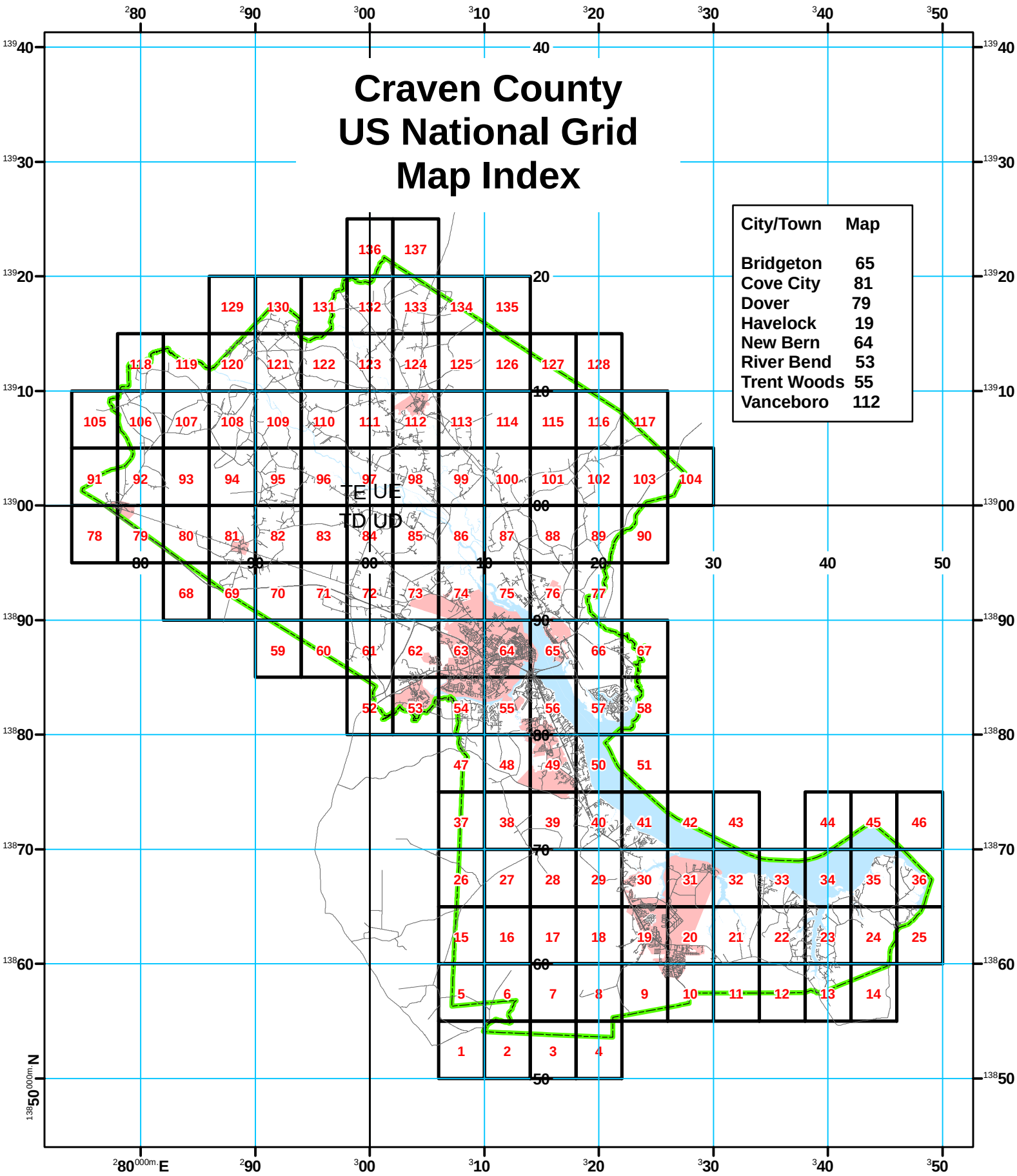

City/Town	Map
Bridgeton	65
Cove City	81
Dover	79
Havelock	19
New Bern	64
River Bend	53
Trent Woods	55
Vanceboro	112

Miles
0 5 10

Meters
0 5,000 10,000 20,000

Craven County Geographic Information System June 2013

Craven County
US National Grid
Map Index

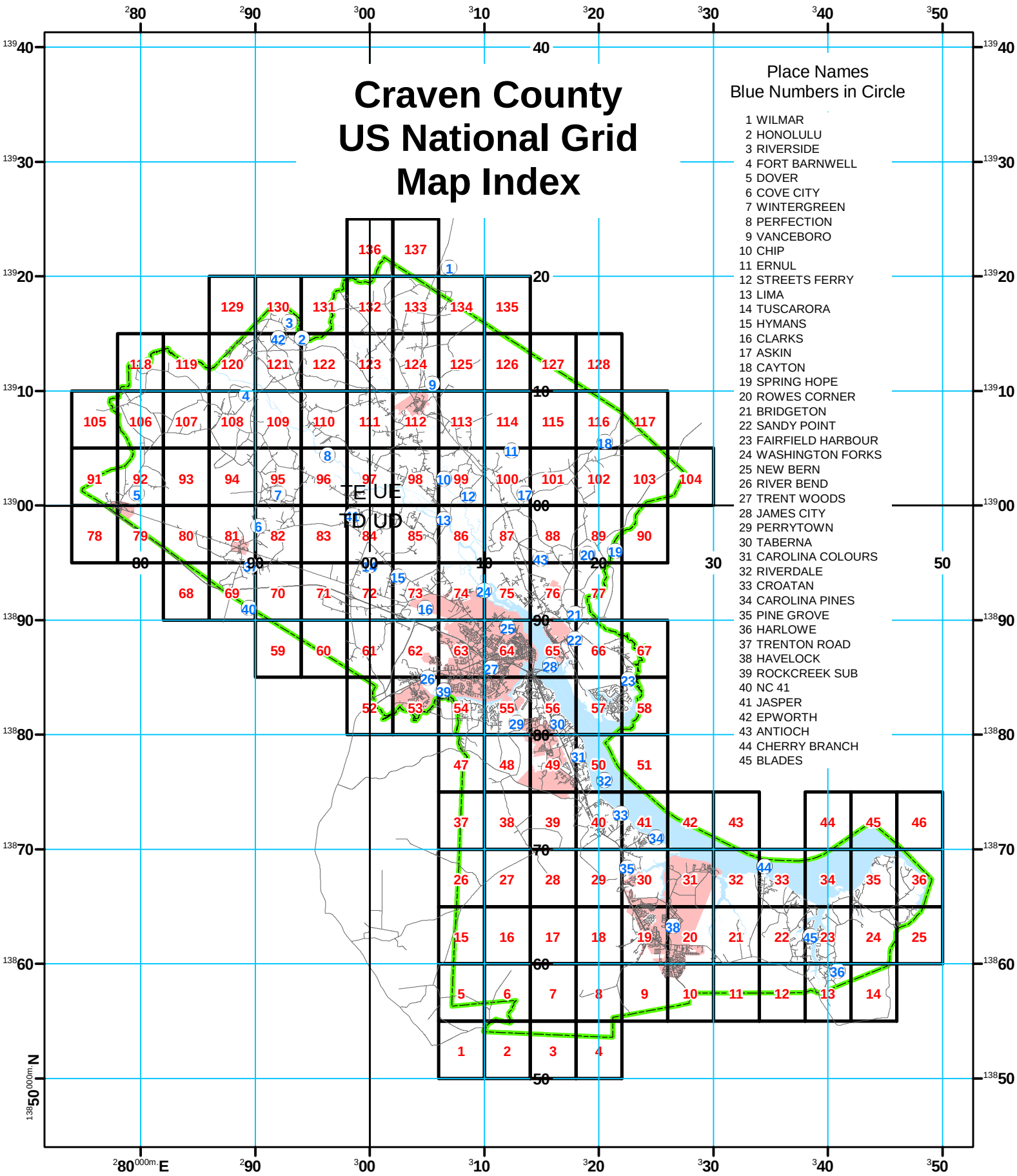

Miles
0 5 10

Meters
0 5,000 10,000 20,000

Craven County Geographic Information System June 2013

How to Read a United States National Grid (USNG) Spatial Address

© 2000 The Public XY Mapping Project

The USNG is an alpha-numeric reference system that overlays the UTM coordinate system. A USNG spatial address is broken down into three parts, the;

- Grid Zone Designation; for a world-wide unique address.
- 100,000-meter Square Identification; for regional areas.
- Grid Coordinates; for local areas.

Principal Digits...

...identify the grid line.

In this example, the principle digits for grid lines 90 and 18 are circled.

The superscript numbers are for complete UTM values and can be ignored.

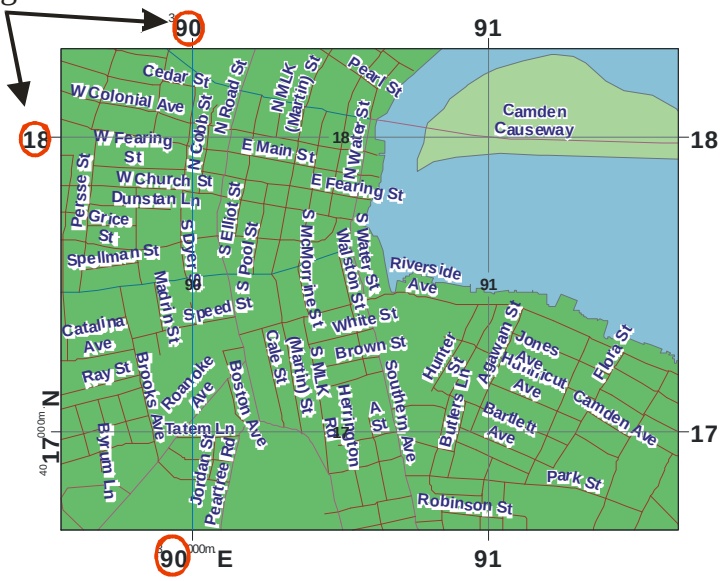

This format allows a spatial address to be truncated (or another term might be ***abbreviated***). For example, stationary letterhead for the Pasquotank County Courthouse might portray the address as:

Pasquotank County Courthouse

206 E Main St, Elizabeth City, NC 27909

USNG: 18SUJ90321789 (NAD 83)

A complete USNG spatial address provides a unique value and is necessary for use with GPS receivers and Geographical Information Systems (GIS). The USNG spatial address from the above stationary letterhead is for the building's centroid. On the other hand, a County employee might tell someone coming to visit from the local area, "Our back entrance is located on 200 E Colonial St, grid 903179." Another spatial address might identify the front entrance, and another set might identify the loading ramp for delivery vehicles.

Local Area; reading grid coordinates. Grid coordinates are used to define a particular place within a local area (within a 100 by 100 kilometer area). Coordinates are written along the sides of a map designating specific grid lines. (These grid lines are based on UTM values.) The two larger numbers identify a grid line and are known as ***principal digits*** as depicted below.

Reading Grid Coordinates...Read Right Then Up

The old Albemarle Hospital Dome is at 9062 1758

Think 90 17

Read RIGHT to Grid line 90

Then measure right another 620 meters

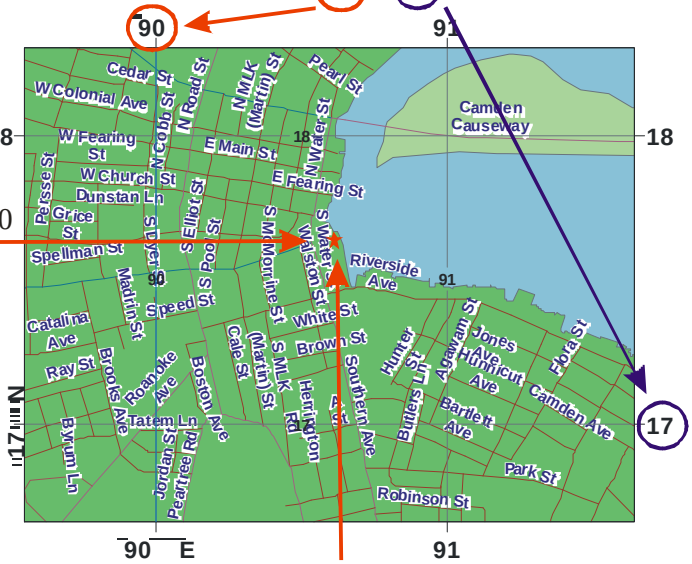

THEN Read UP to Grid line 17, then measure up another 580 meters

To plot coordinate values, always **read right, then up.** Coordinates are always given as an even number of digits so you know where to separate the easting and northing coordinates. This allows you to abbreviate to the degree of precision you require within a local area. Grid coordinates are used to define point features, such as a neighborhood, soccer field, a particular house, or even a parking place. These require different levels of granularity. For example;

4 digits - 2306 - locates a point with a precision of 1,000-meters (a neighborhood size area).

6 digits - 234064 - locates a point with a precision of 100-meters (a soccer field size area).

8 digits - 23480647 - locates a point with a precision of 10-meters (the size of a modest home).

10 digits - 2348306479 - locates a point with a precision of 1-meter (within a parking spot).

In the following example, the old Albemarle Hospital Dome is described as being located at grid 9062 1758 (think 9062 / 1758). Read right to grid line 90 (using the principal digits). Then count grid lines up to line 17. This intersection is known as grid 9017. This four digit value would give the location to within 1,000-meters. Measuring right in meters from line 90, we find the Dome is another 620 meters east. The complete easing component is 90620. Measuring up in meters from grid line 17 the Dome is another 580-meters north. The complete northing component is 17580. We drop the 1-meter level values (shown as 0s in this case), and combining the easting and northing components, the grid coordinate is given as an eight digit value (to within 10-meters) as:

Grid: 9062 1758

U.S. National Grid
100,000 m Square Id
UD
Grid Zone
Designation
18S

Miles
0 0.5 1

Meters
0 500 1,000 2,000

1:24000

2012 Orthophotography
Craven County Geographic Information System June 2013

U.S. National Grid
100,000 m Square Id
UD
Grid Zone
Designation
18S

Miles
0 0.5 1

Meters
0 500 1,000 2,000

1:24000

2012 Orthophotography
Craven County Geographic Information System June 2013

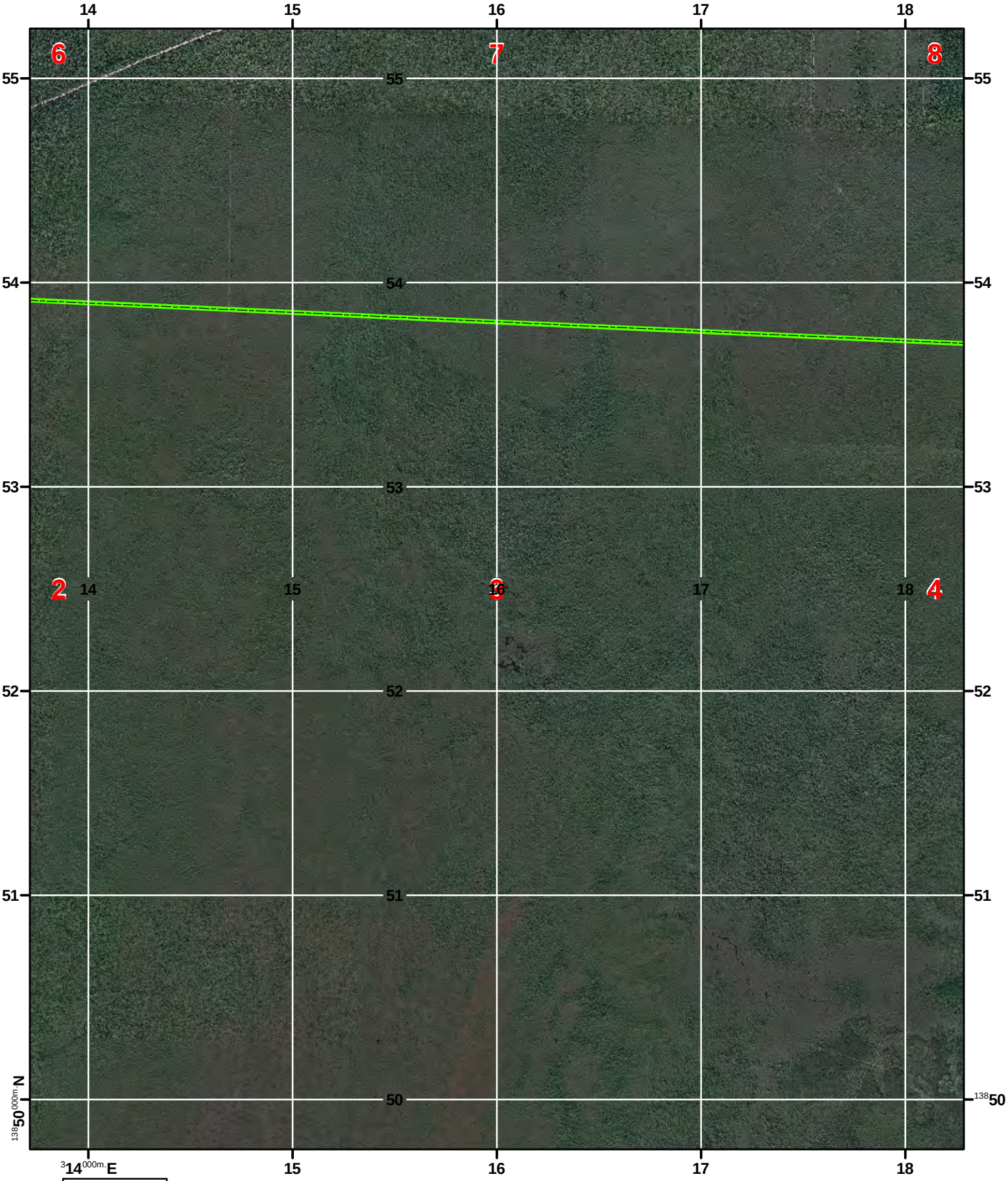

U.S. National Grid
100,000 m Square Id
UD
Grid Zone
Designation
18S

Miles
0 0.5 1

Meters
0 500 1,000 2,000

1:24000

2012 Orthophotography
Craven County Geographic Information System June 2013

U.S. National Grid
100,000 m Square Id
UD
Grid Zone
Designation
18S

Miles
0 0.5 1

Meters
0 500 1,000 2,000

1:24000

2012 Orthophotography
Craven County Geographic Information System June 2013

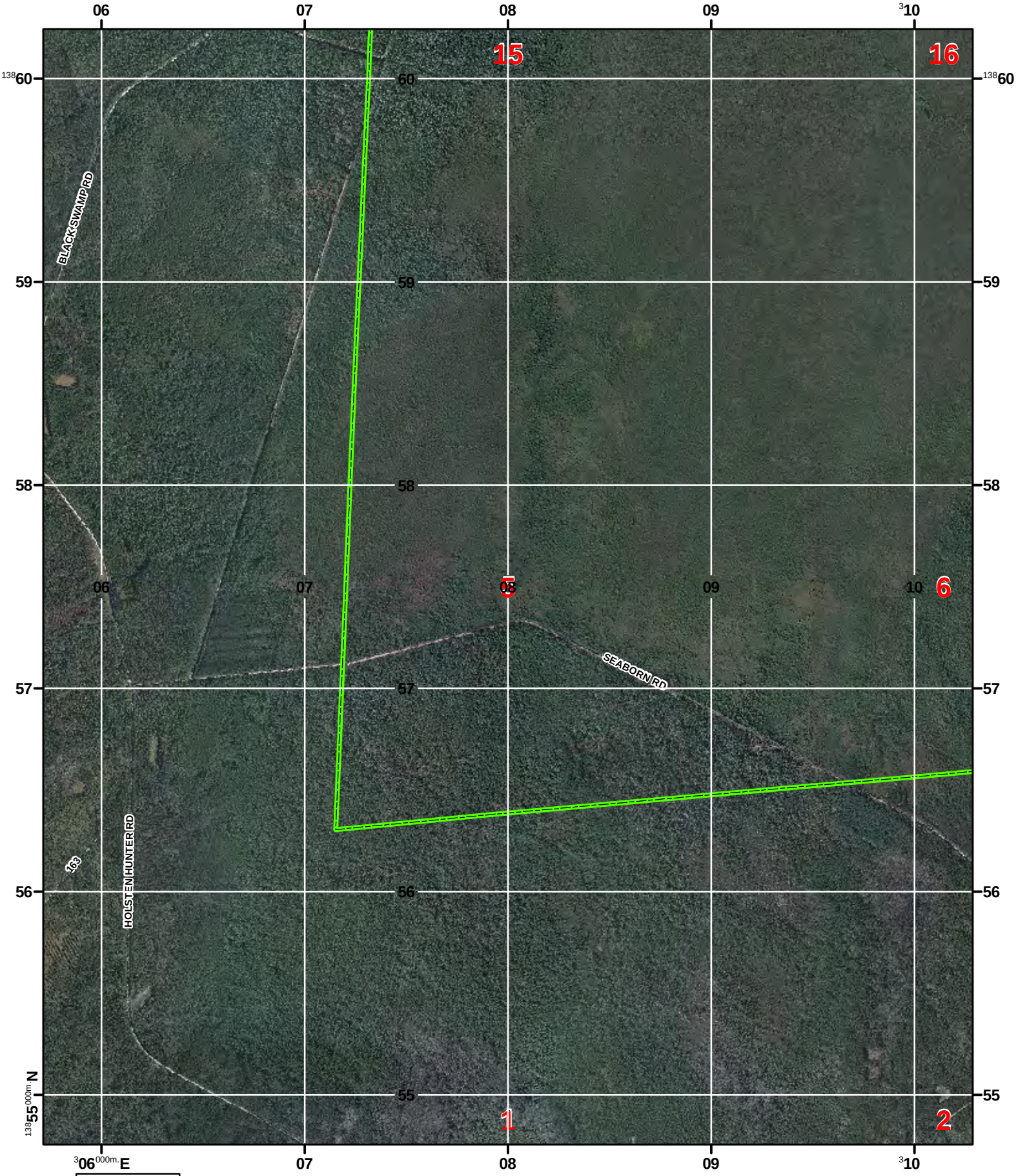

U.S. National Grid
100,000 m Square Id
UD
Grid Zone
Designation
18S

Miles
0 0.5 1

Meters
0 500 1,000 2,000

1:24000

2012 Orthophotography
Craven County Geographic Information System June 2013

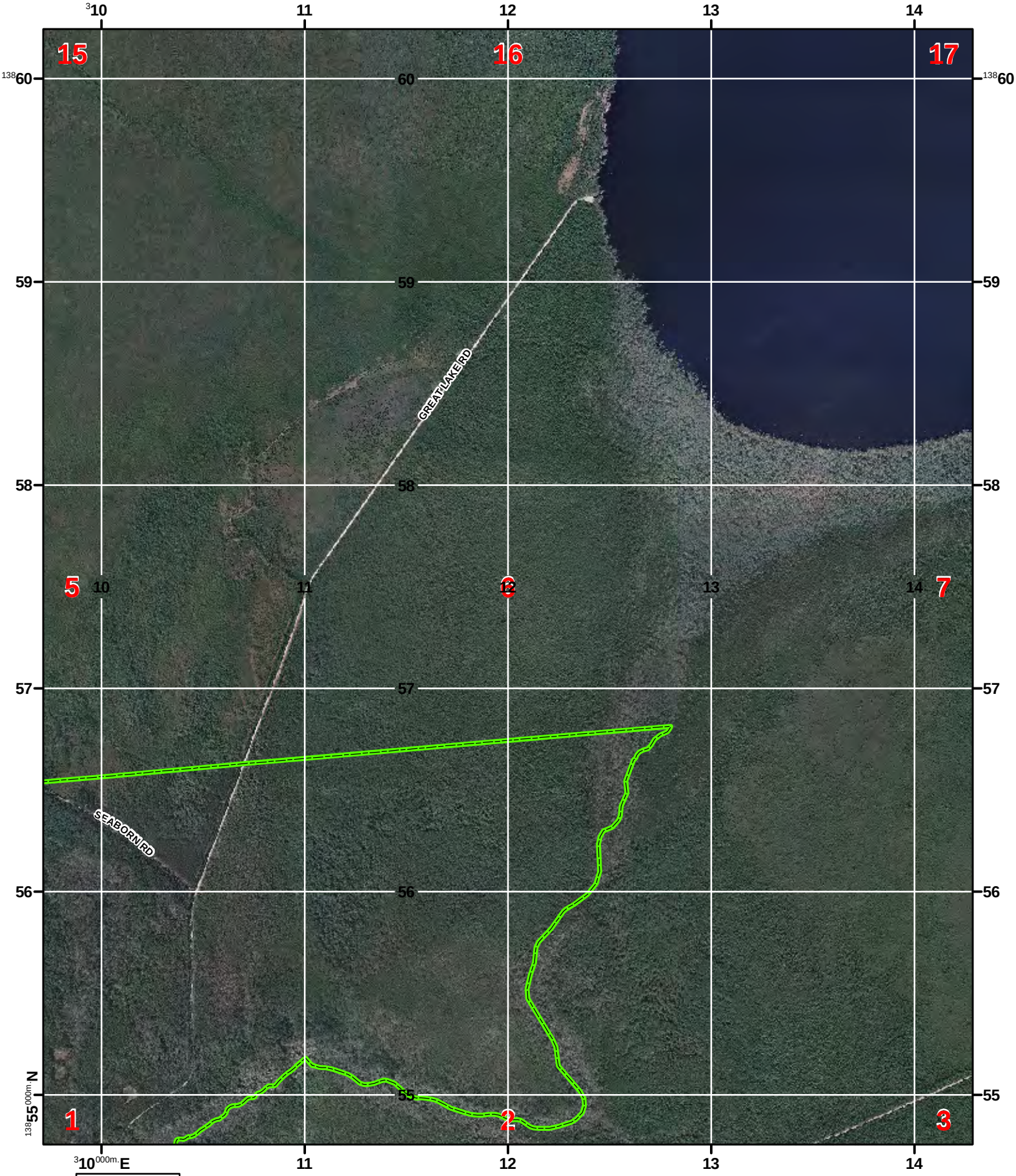

U.S. National Grid
100,000 m Square Id
UD
Grid Zone
Designation
18S

Miles
0 0.5 1

Meters
0 500 1,000 2,000

1:24000

2012 Orthophotography
Craven County Geographic Information System June 2013



U.S. National Grid
100,000 m Square Id
UD
Grid Zone
Designation
18S

Miles
0 0.5 1

Meters
0 500 1,000 2,000

1:24000

2012 Orthophotography
Craven County Geographic Information System June 2013

U.S. National Grid
100,000 m Square Id
UD
Grid Zone
Designation
18S

Miles
0 0.5 1

Meters
0 500 1,000 2,000

1:24000

2012 Orthophotography
Craven County Geographic Information System June 2013

U.S. National Grid
100,000 m Square Id
UD
Grid Zone
Designation
18S

Miles
0 0.5 1

Meters
0 500 1,000 2,000

1:24000

2012 Orthophotography
Craven County Geographic Information System June 2013

U.S. National Grid
100,000 m Square Id
UD
Grid Zone
Designation
18S

Miles
0 0.5 1

Meters
0 500 1,000 2,000

1:24000

2012 Orthophotography
Craven County Geographic Information System June 2013

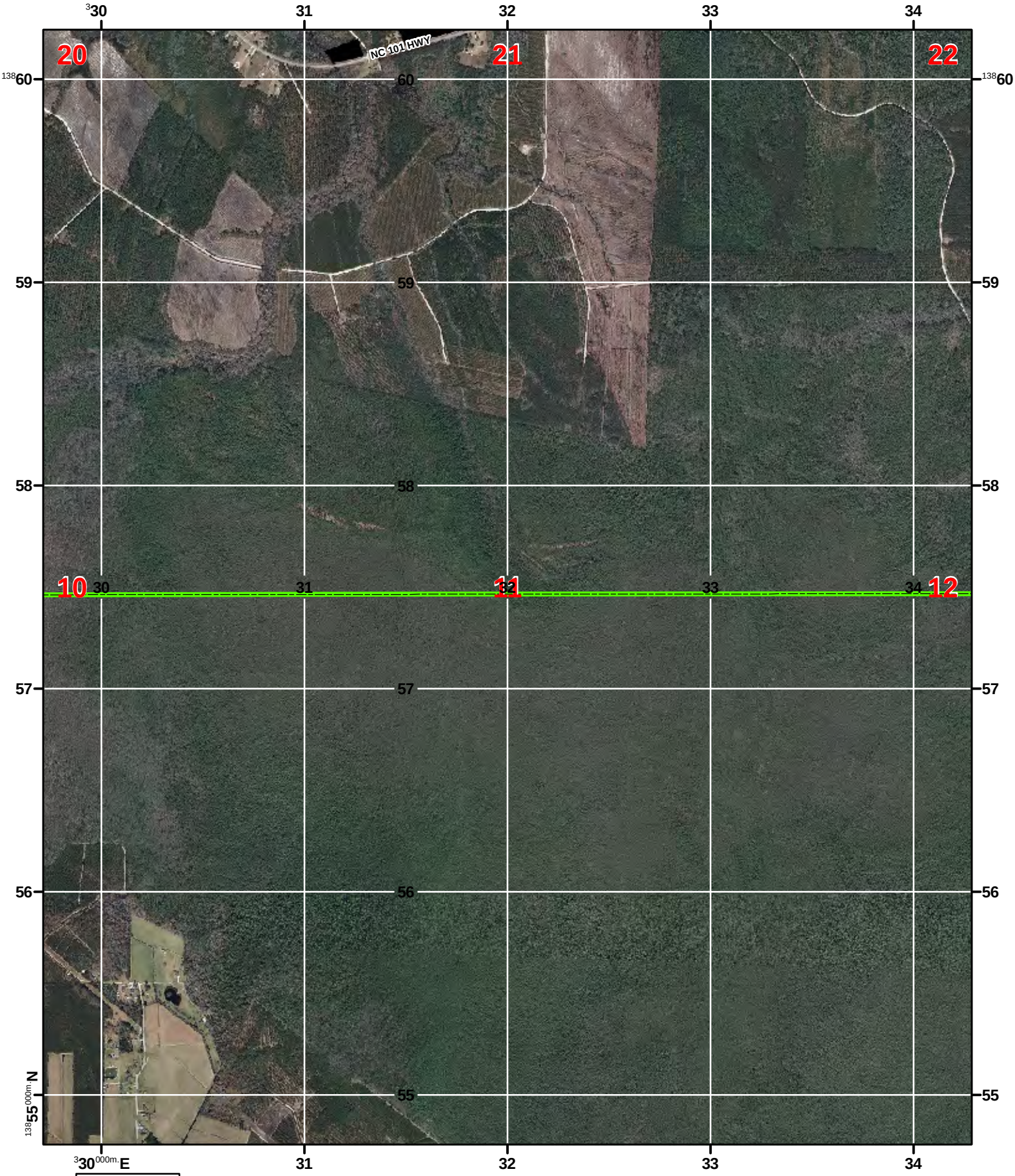

U.S. National Grid
100,000 m Square Id
UD
Grid Zone
Designation
18S

Miles
0 0.5 1

Meters
0 500 1,000 2,000

1:24000

2012 Orthophotography
Craven County Geographic Information System June 2013

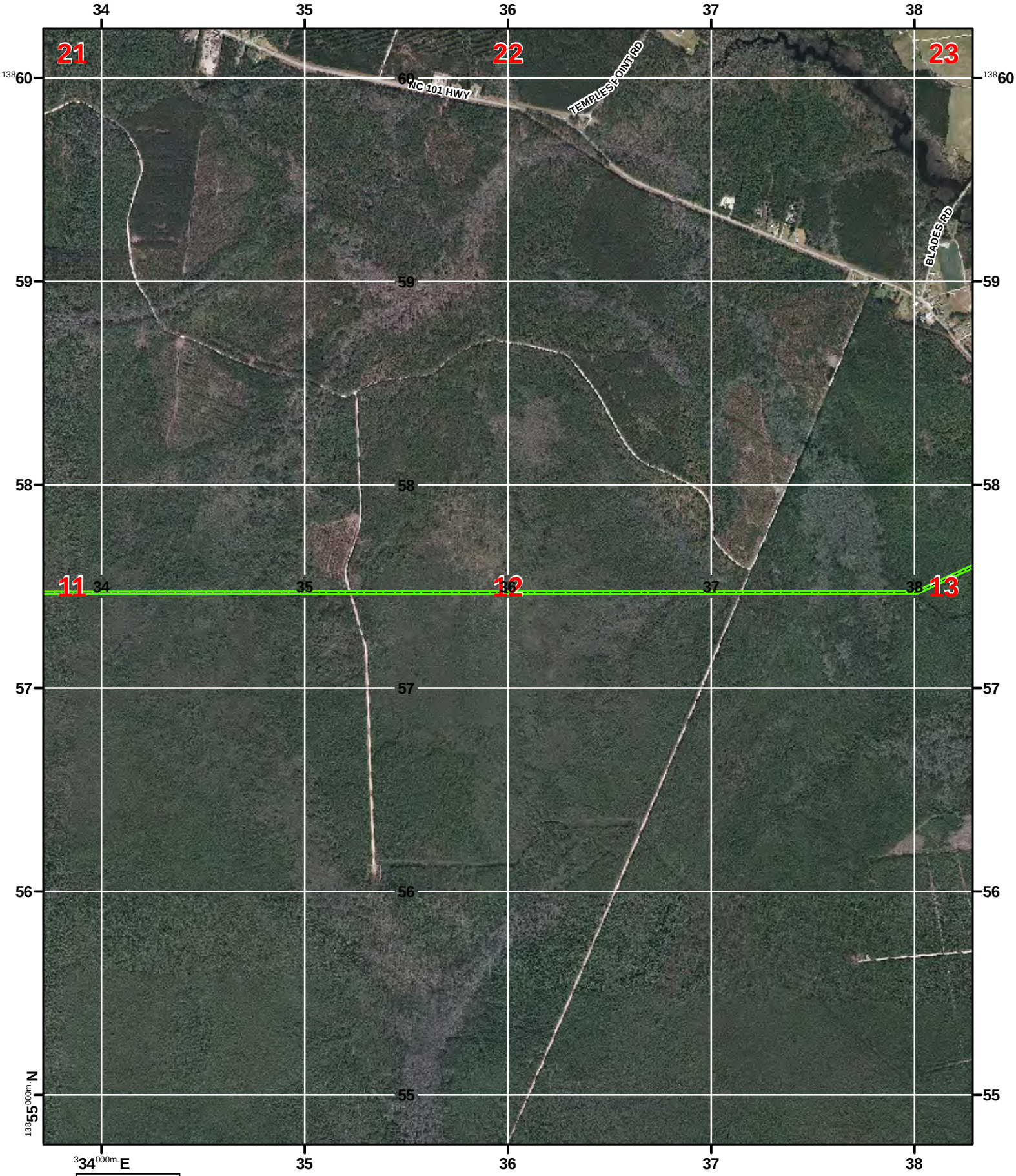

U.S. National Grid
100,000 m Square Id
UD
Grid Zone
Designation
18S

Miles
0 0.5 1

Meters
0 500 1,000 2,000

1:24000

2012 Orthophotography
Craven County Geographic Information System June 2013

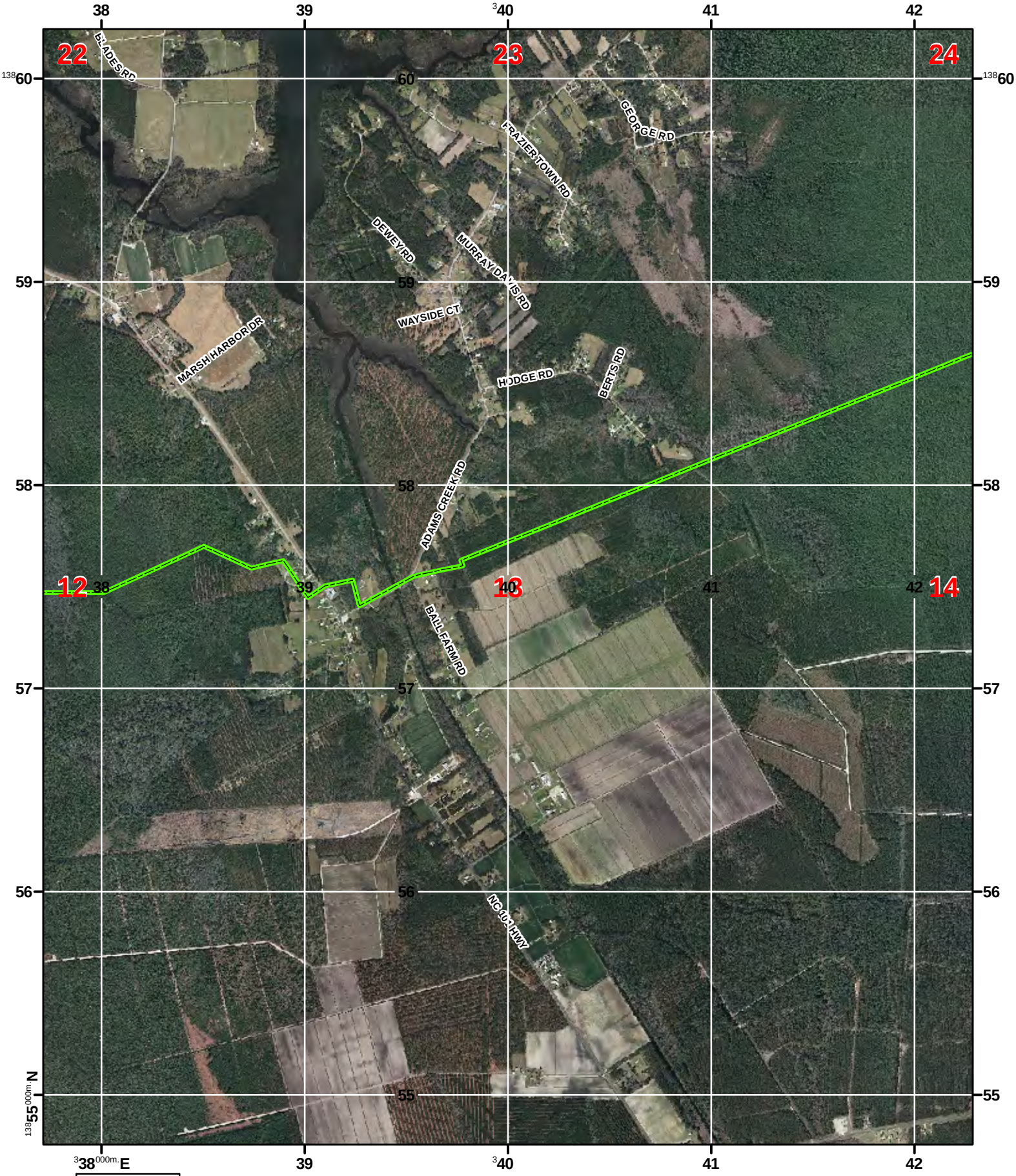

U.S. National Grid
100,000 m Square Id
UD
Grid Zone
Designation
18S

Miles
0 0.5 1

Meters
0 500 1,000 2,000

1:24000

2012 Orthophotography
Craven County Geographic Information System June 2013

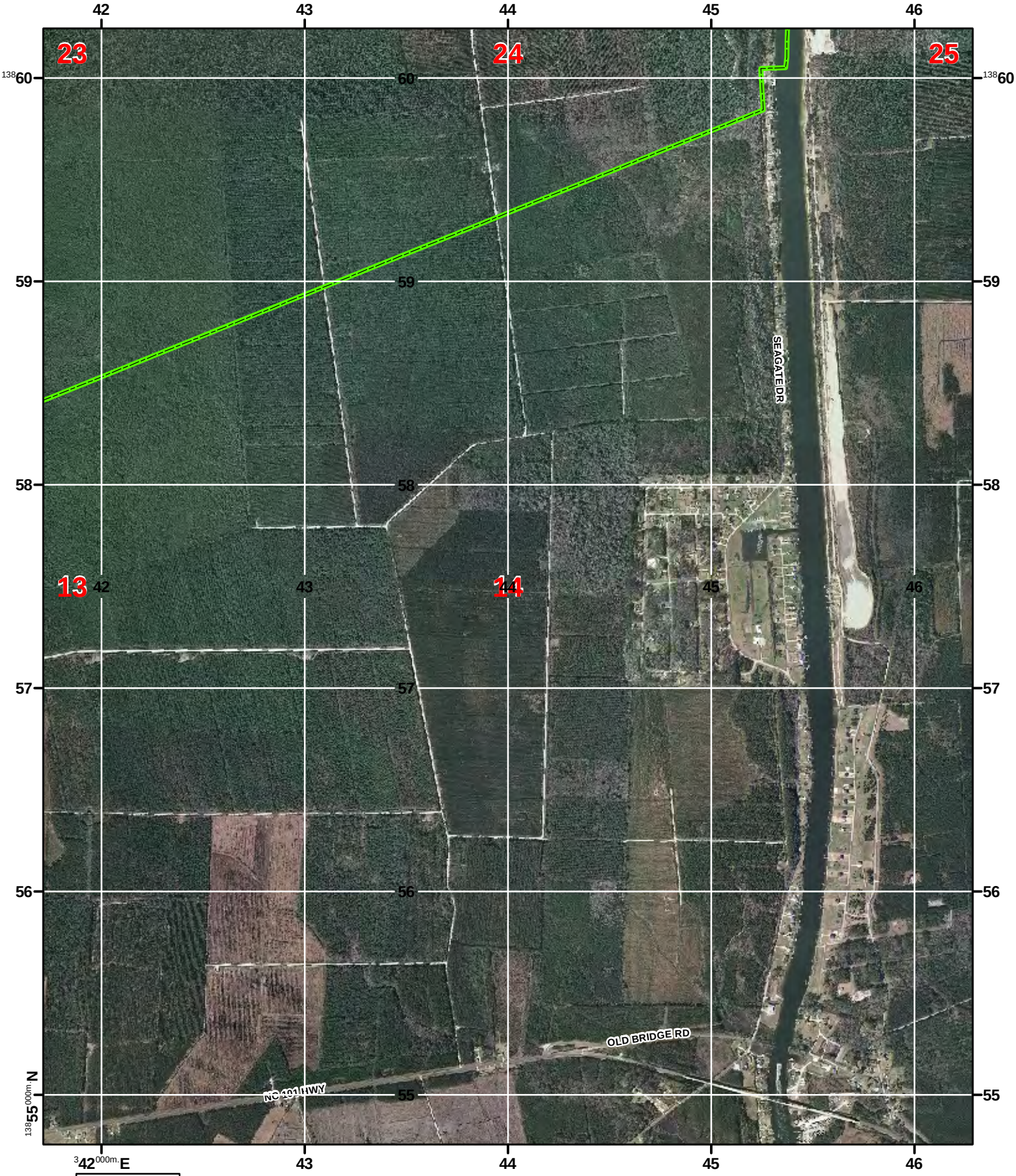

U.S. National Grid
100,000 m Square Id
UD
Grid Zone
Designation
18S

Miles
0 0.5 1

Meters
0 500 1,000 2,000

1:24000

2012 Orthophotography
Craven County Geographic Information System June 2013

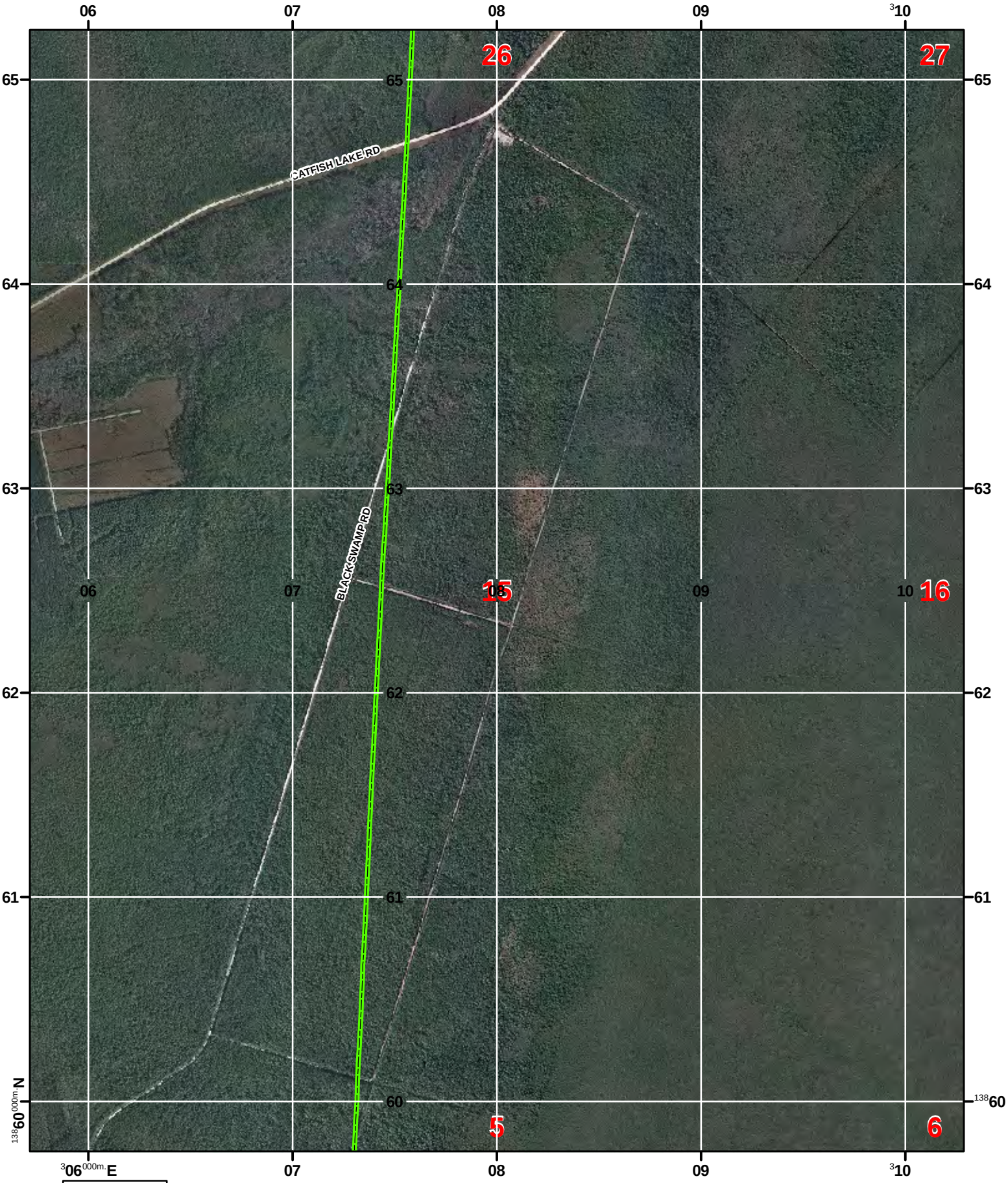

2012 Orthophotography
Craven County Geographic Information System June 2013



U.S. National Grid
100,000 m Square Id
UD
Grid Zone
Designation
18S

Miles
0 0.5 1

Meters
0 500 1,000 2,000

1:24000

2012 Orthophotography
Craven County Geographic Information System June 2013



U.S. National Grid
100,000 m Square Id
UD
Grid Zone
Designation
18S

Miles
0 0.5 1

Meters
0 500 1,000 2,000

1:24000

2012 Orthophotography
Craven County Geographic Information System June 2013

U.S. National Grid
100,000 m Square Id
UD
Grid Zone
Designation
18S

Miles
0 0.5 1

Meters
0 500 1,000 2,000

1:24000

2012 Orthophotography
Craven County Geographic Information System June 2013

U.S. National Grid
100,000 m Square Id
UD
Grid Zone
Designation
18S

Miles: 0, 0.5, 1

Meters: 0, 500, 1,000, 2,000

1:24000

2012 Orthophotography
Craven County Geographic Information System June 2013

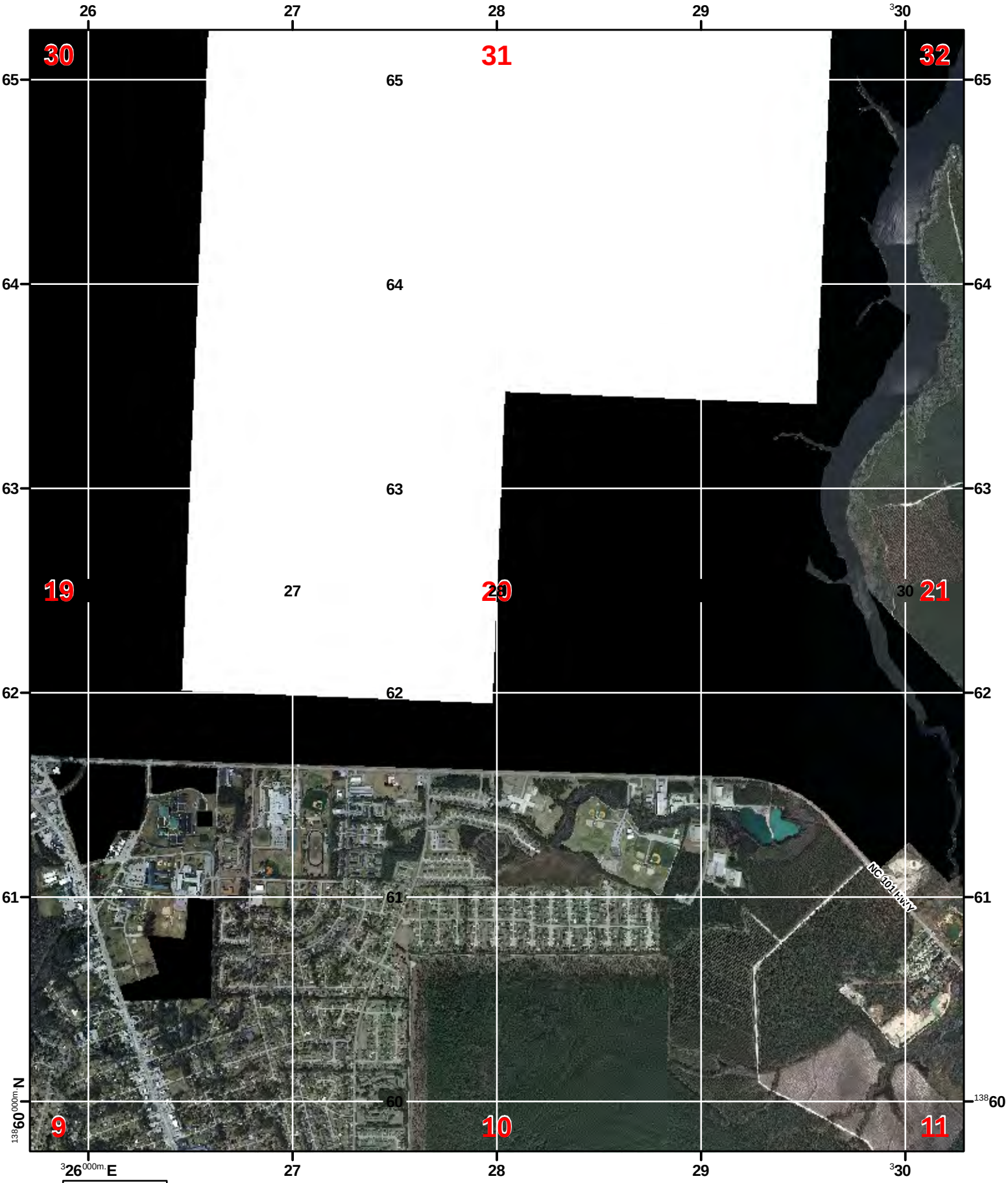

U.S. National Grid
100,000 m Square Id
UD
Grid Zone
Designation
18S

Miles
0 0.5 1

Meters
0 500 1,000 2,000

1:24000

2012 Orthophotography
Craven County Geographic Information System June 2013

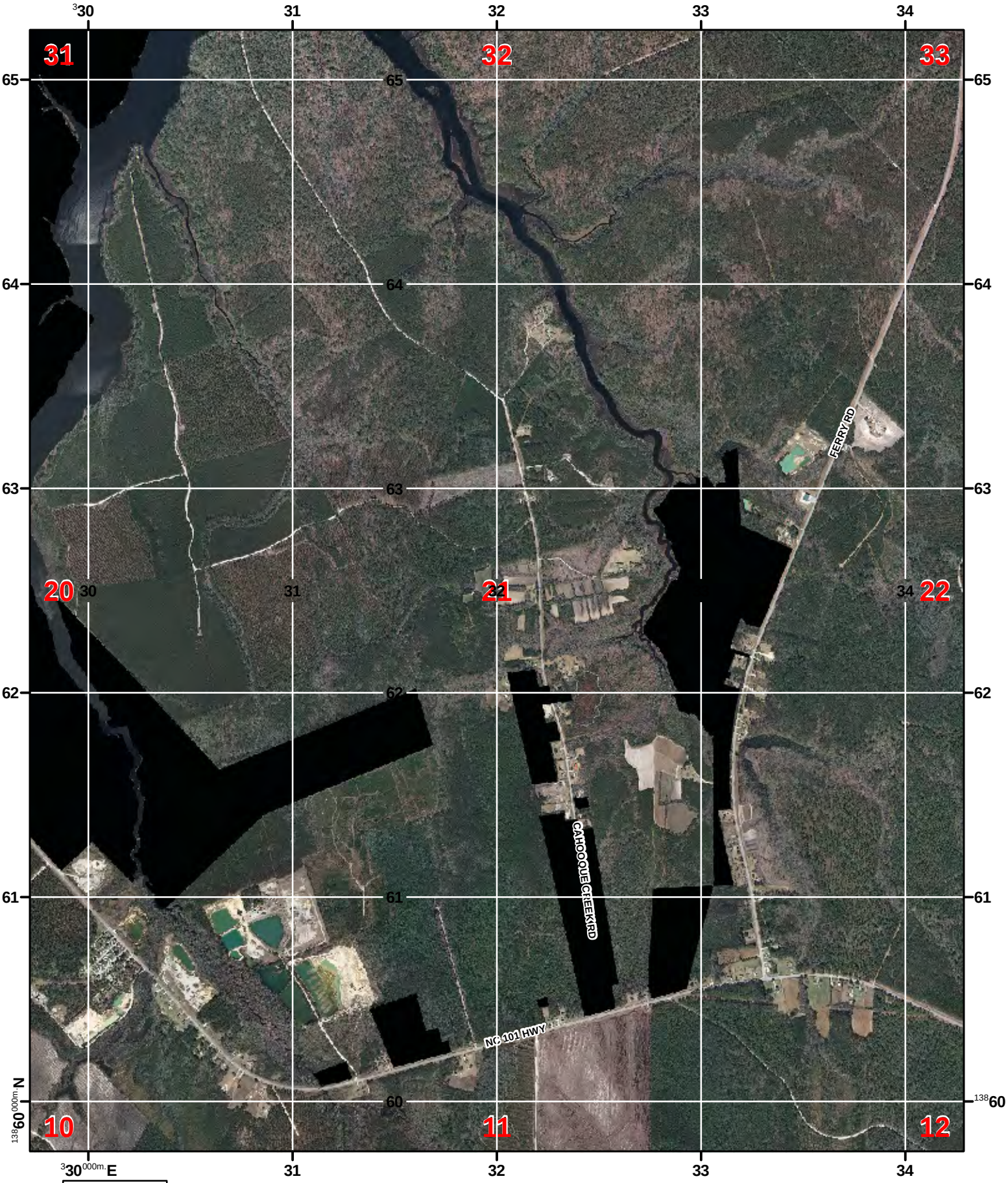

U.S. National Grid
100,000 m Square Id
UD
Grid Zone
Designation
18S

Miles
0 0.5 1

Meters
0 500 1,000 2,000

1:24000

2012 Orthophotography
Craven County Geographic Information System June 2013

U.S. National Grid
100,000 m Square Id
UD
Grid Zone
Designation
18S

Miles
0 0.5 1

Meters
0 500 1,000 2,000

1:24000

2012 Orthophotography
Craven County Geographic Information System June 2013

U.S. National Grid
100,000 m Square Id
UD
Grid Zone
Designation
18S

Miles
0 0.5 1

Meters
0 500 1,000 2,000

1:24000

2012 Orthophotography
Craven County Geographic Information System June 2013

U.S. National Grid
100,000 m Square Id
UD
Grid Zone
Designation
18S

Miles
0 0.5 1

Meters
0 500 1,000 2,000

1:24000

2012 Orthophotography
Craven County Geographic Information System June 2013

U.S. National Grid
100,000 m Square Id
UD
Grid Zone
Designation
18S

Miles
0 0.5 1

Meters
0 500 1,000 2,000

1:24000

2012 Orthophotography
Craven County Geographic Information System June 2013

U.S. National Grid
100,000 m Square Id
UD
Grid Zone
Designation
18S

Miles
0 0.5 1

Meters
0 500 1,000 2,000

1:24000

2012 Orthophotography
Craven County Geographic Information System June 2013

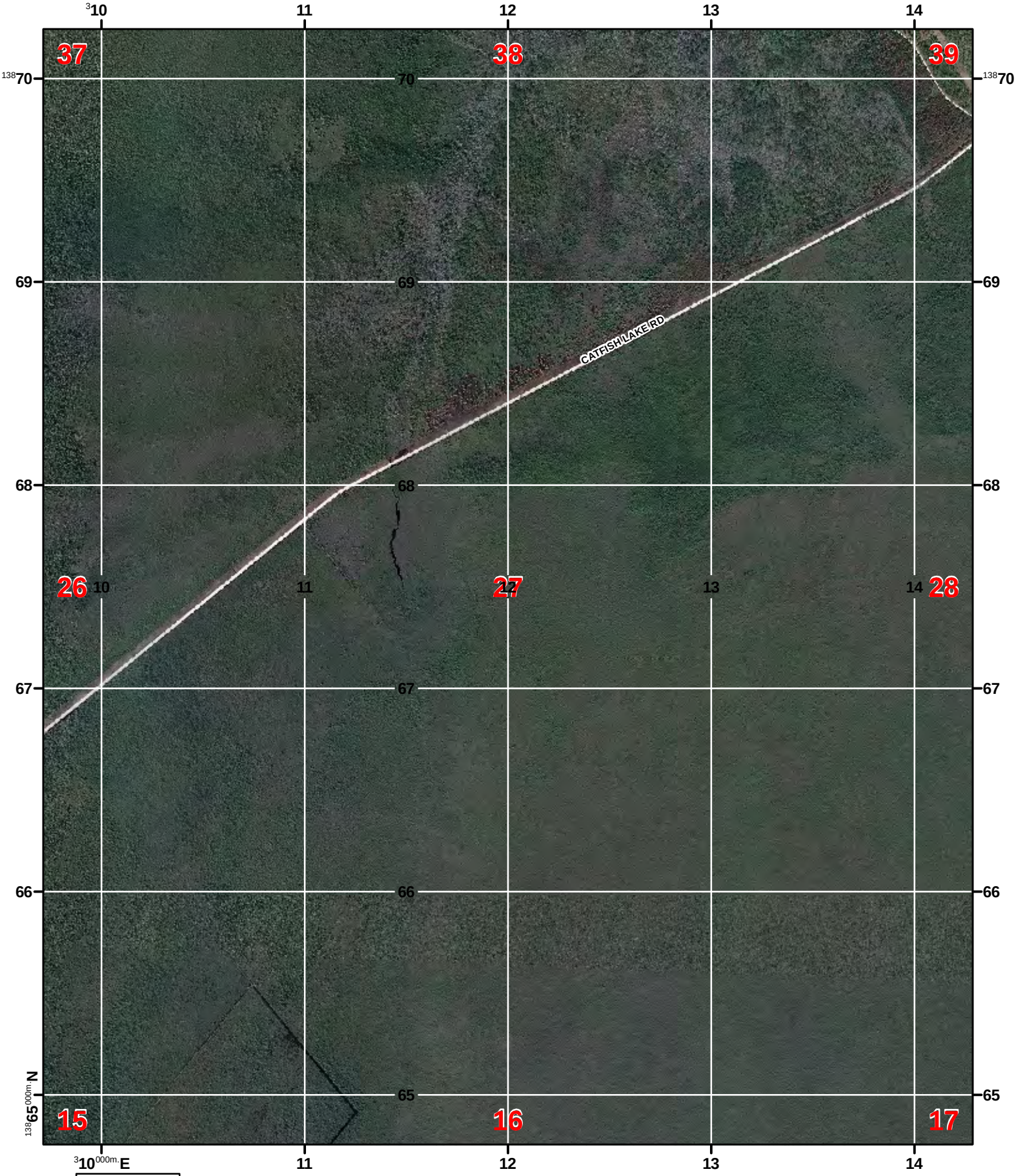

U.S. National Grid
100,000 m Square Id
UD
Grid Zone
Designation
18S

Miles
0 0.5 1

Meters
0 500 1,000 2,000

1:24000

2012 Orthophotography
Craven County Geographic Information System June 2013



U.S. National Grid
100,000 m Square Id
UD
Grid Zone
Designation
18S

Miles
0 0.5 1

Meters
0 500 1,000 2,000

1:24000

2012 Orthophotography
Craven County Geographic Information System June 2013

U.S. National Grid
100,000 m Square Id
UD
Grid Zone
Designation
18S

Miles
0 0.5 1

Meters
0 500 1,000 2,000

1:24000

2012 Orthophotography
Craven County Geographic Information System June 2013

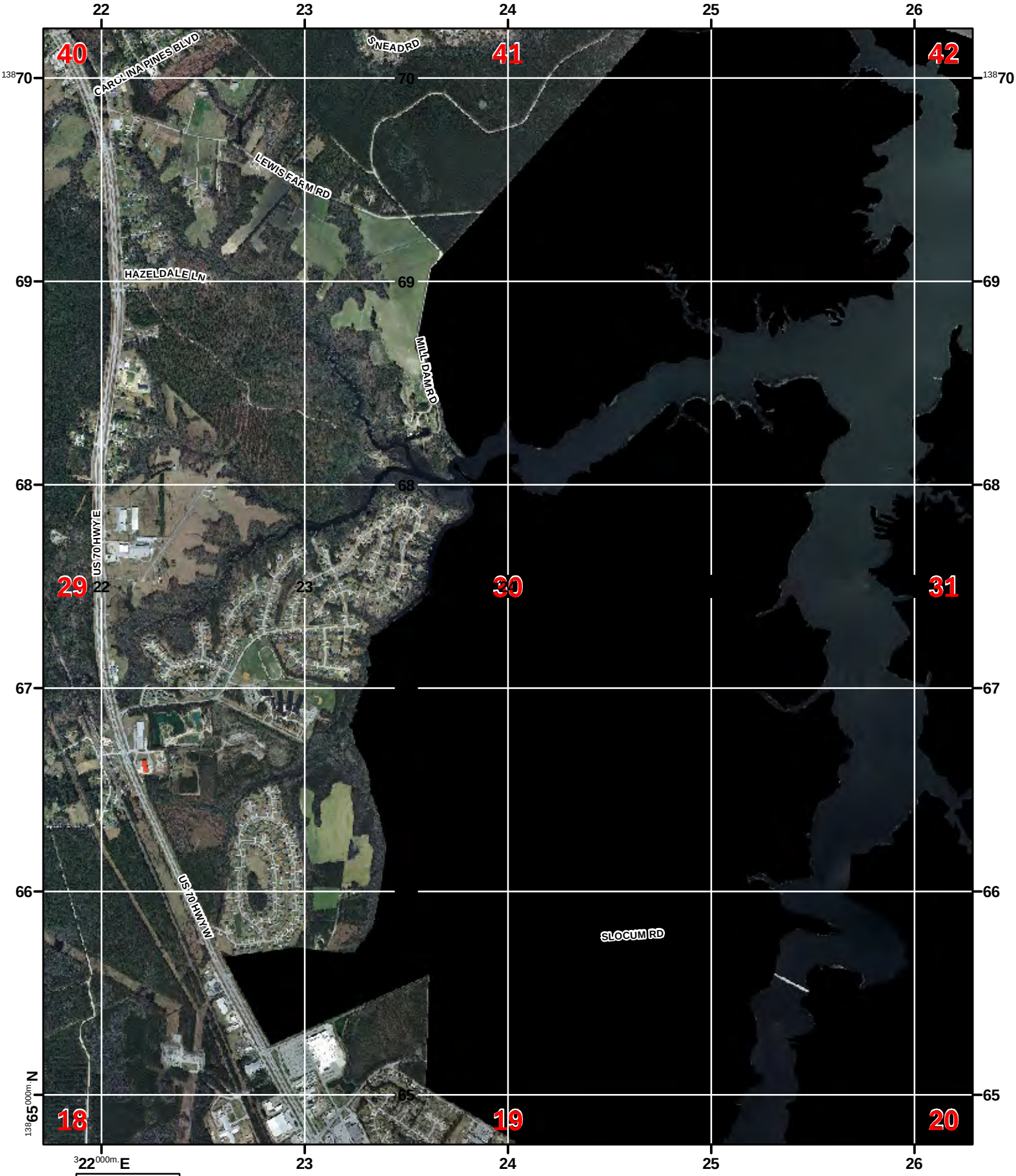

U.S. National Grid
100,000 m Square Id
UD
Grid Zone
Designation
18S

Miles
0 0.5 1

Meters
0 500 1,000 2,000

1:24000

2012 Orthophotography
Craven County Geographic Information System June 2013

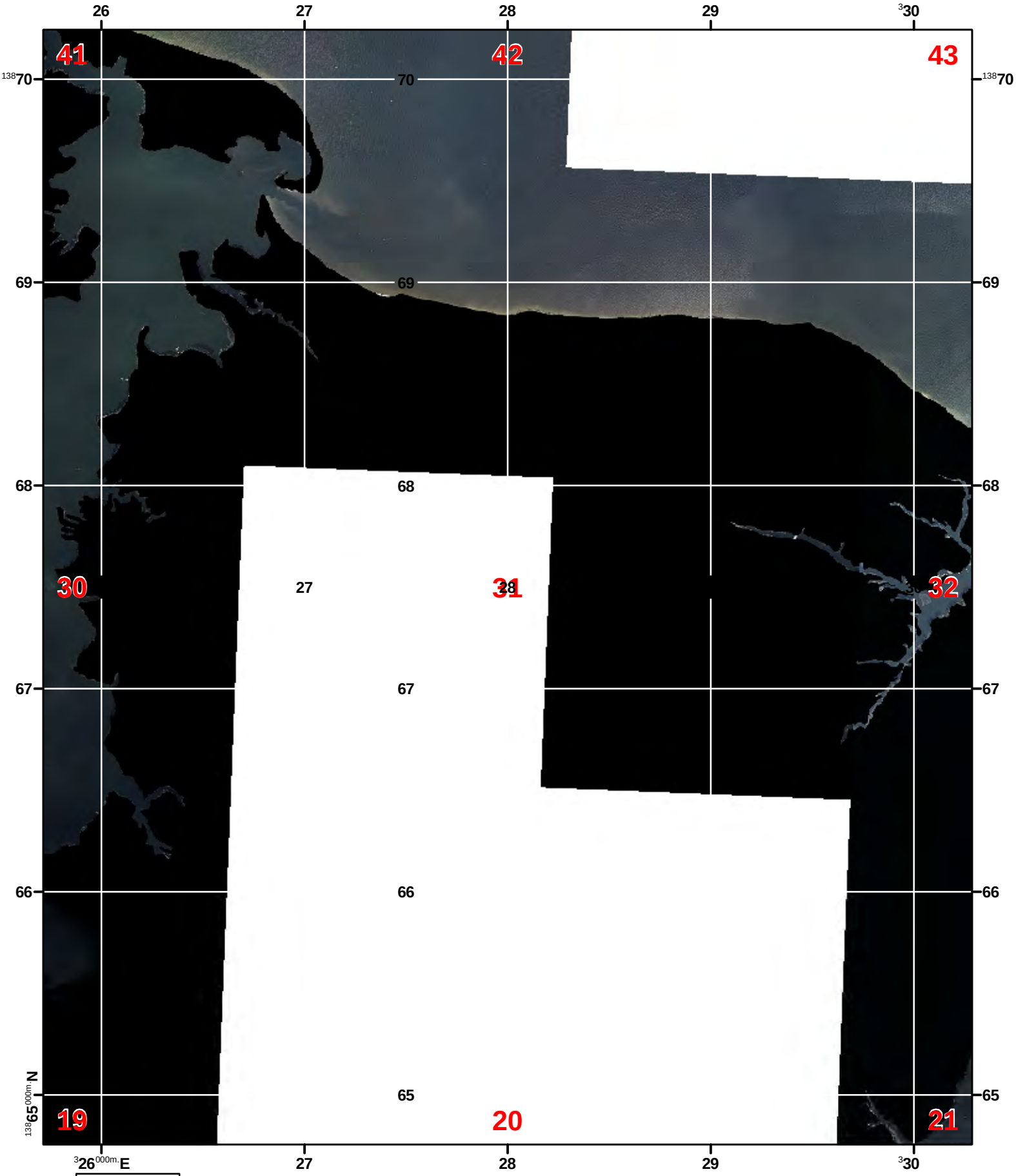

U.S. National Grid
100,000 m Square Id
UD
Grid Zone
Designation
18S

Miles
0 0.5 1

Meters
0 500 1,000 2,000

1:24000

2012 Orthophotography
Craven County Geographic Information System June 2013

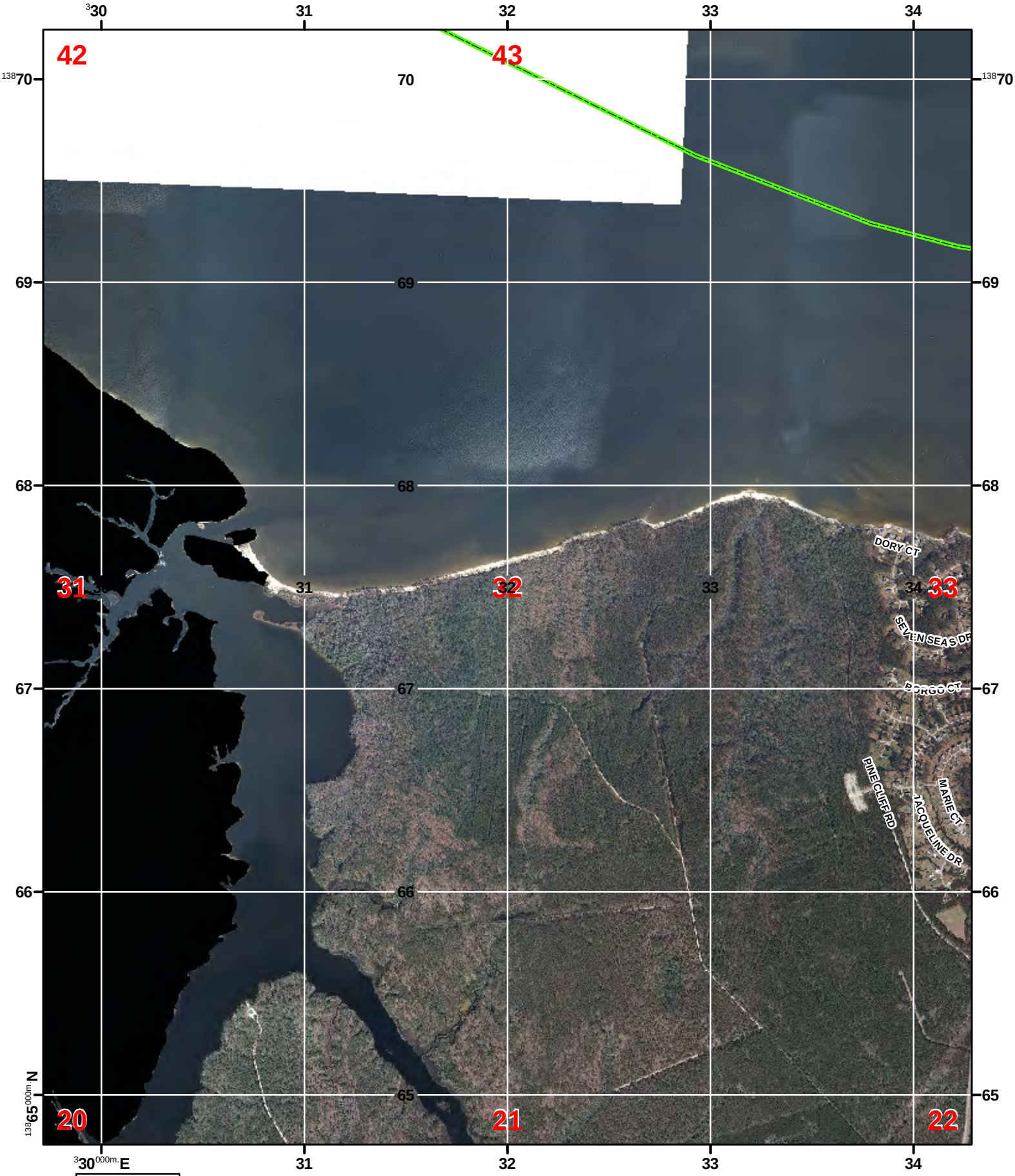

U.S. National Grid
100,000 m Square Id
UD
Grid Zone
Designation
18S

Miles
0 0.5 1

Meters
0 500 1,000 2,000

1:24000

2012 Orthophotography
Craven County Geographic Information System June 2013

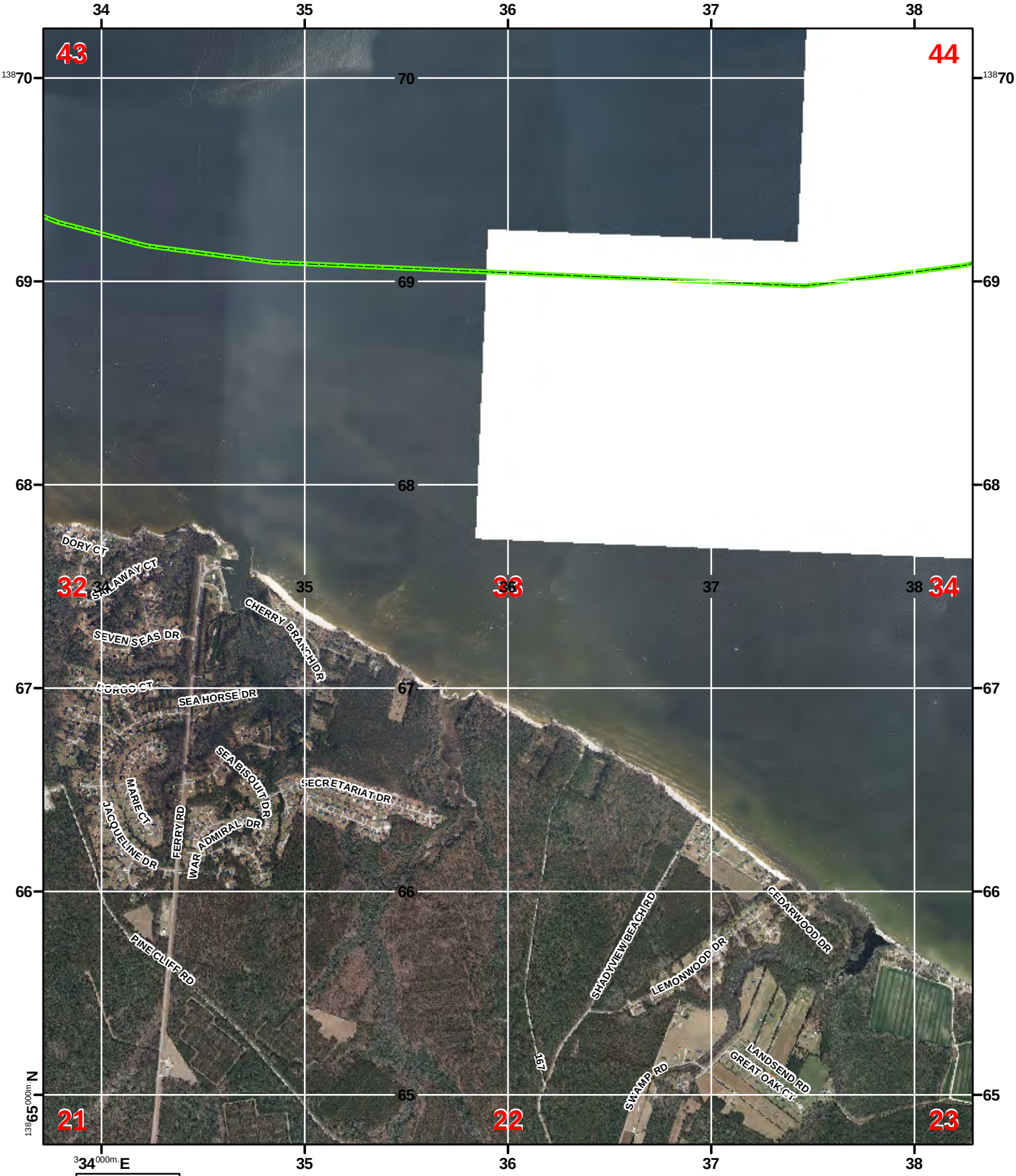

U.S. National Grid
100,000 m Square Id
UD
Grid Zone
Designation
18S

Miles
0 0.5 1

Meters
0 500 1,000 2,000

1:24000

2012 Orthophotography
Craven County Geographic Information System June 2013

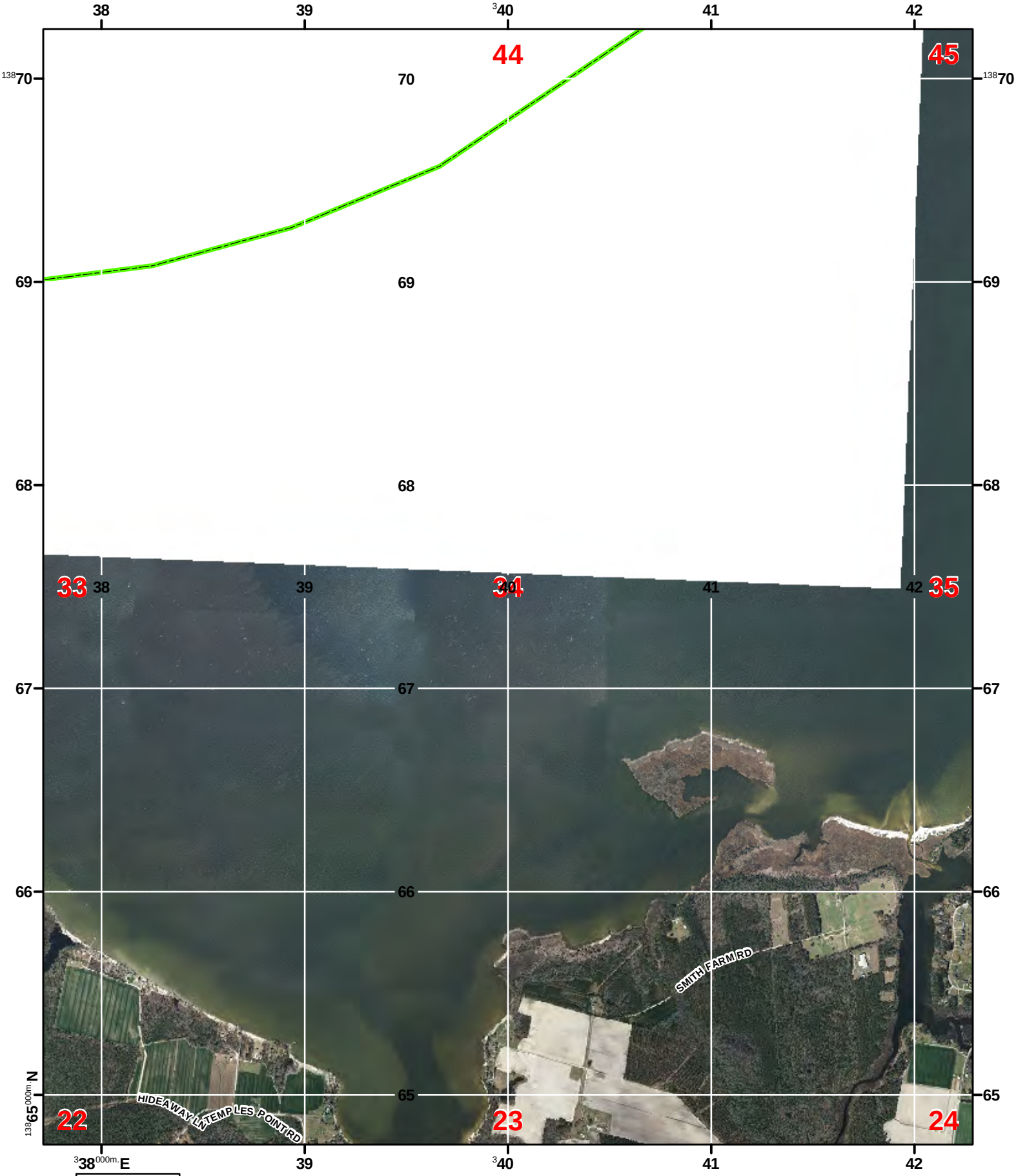

U.S. National Grid
100,000 m Square Id
UD
Grid Zone
Designation
18S

Miles
0 0.5 1

Meters
0 500 1,000 2,000

1:24000

2012 Orthophotography
Craven County Geographic Information System June 2013

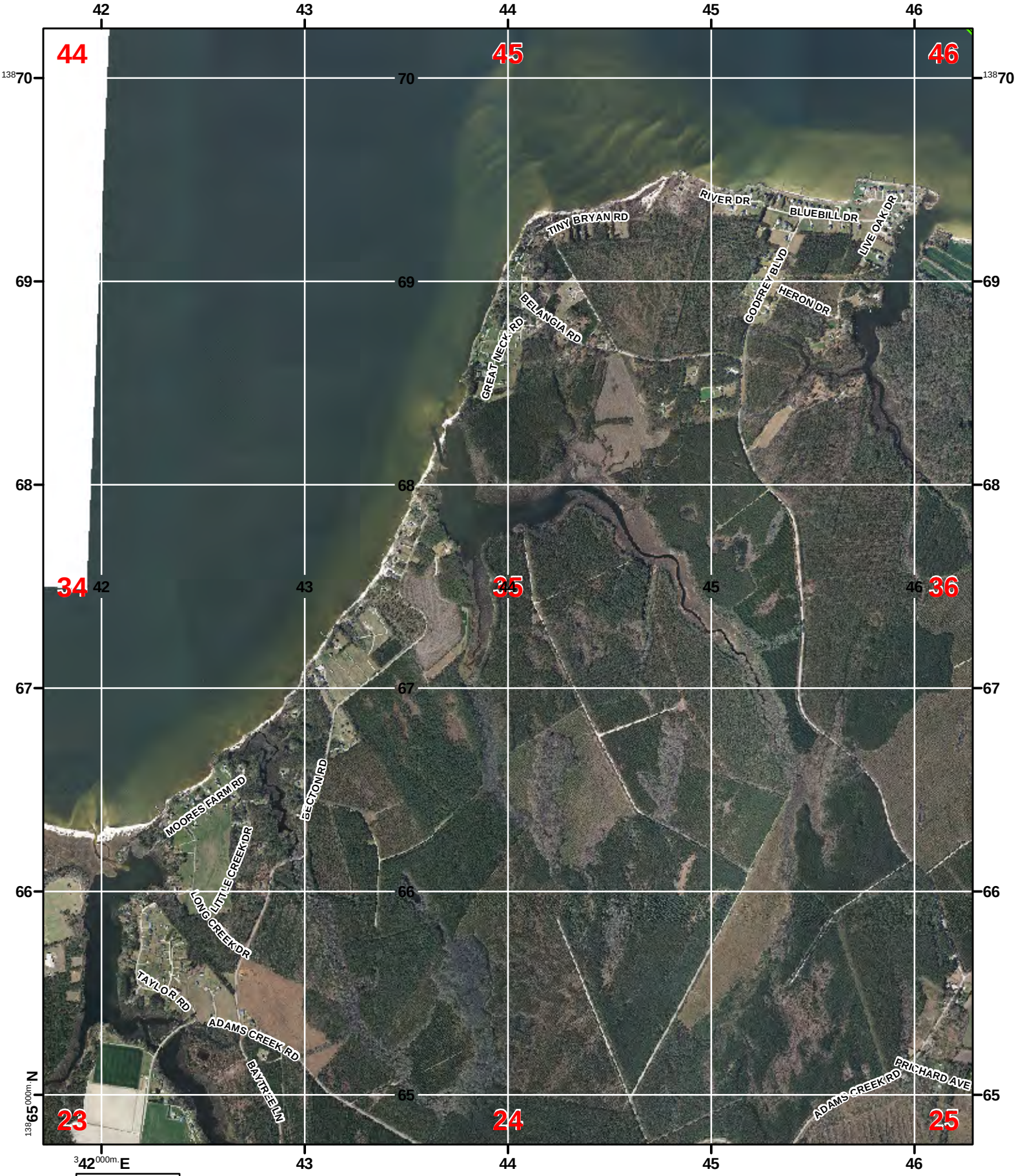

U.S. National Grid
100,000 m Square Id
UD
Grid Zone
Designation
18S

Miles
0 0.5 1

Meters
0 500 1,000 2,000

1:24000

2012 Orthophotography
Craven County Geographic Information System June 2013

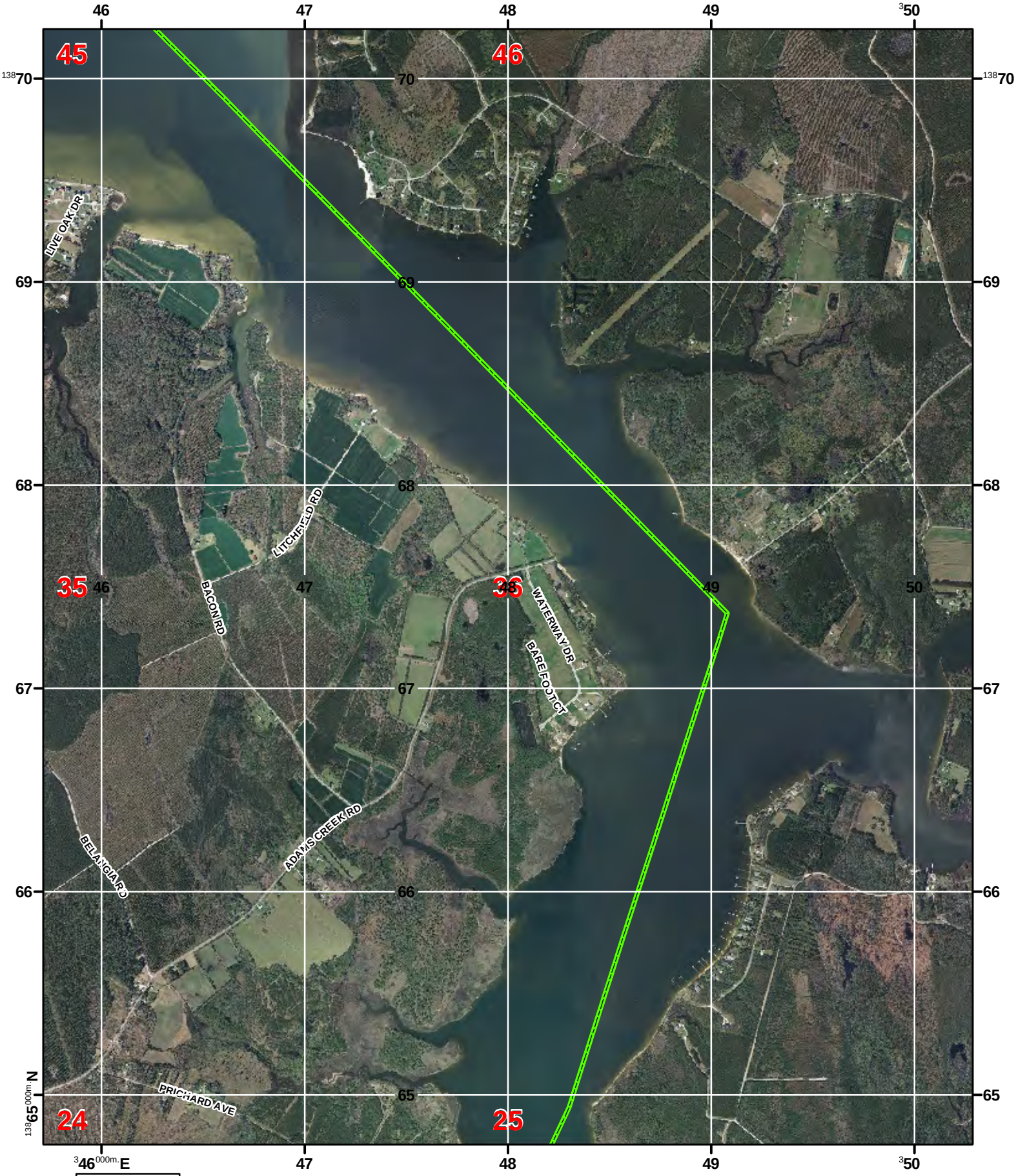

U.S. National Grid
100,000 m Square Id
UD
Grid Zone
Designation
18S

Miles
0 0.5 1

Meters
0 500 1,000 2,000

1:24000

2012 Orthophotography
Craven County Geographic Information System June 2013

U.S. National Grid
100,000 m Square Id
UD
Grid Zone
Designation
18S

Miles
0 0.5 1

Meters
0 500 1,000 2,000

1:24000

2012 Orthophotography
Craven County Geographic Information System June 2013

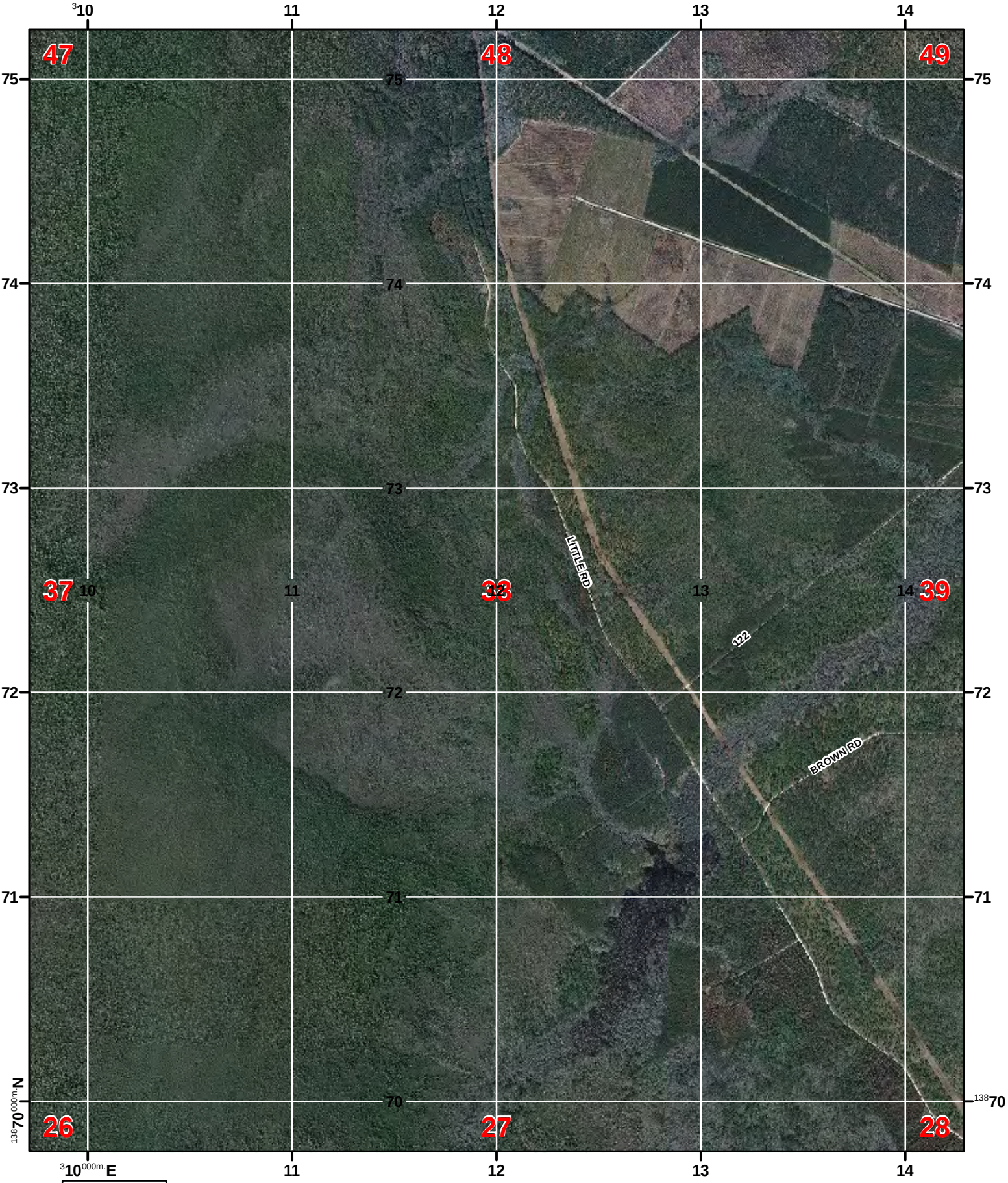

U.S. National Grid
100,000 m Square Id
UD
Grid Zone
Designation
18S

Miles
0 0.5 1

Meters
0 500 1,000 2,000

1:24000

2012 Orthophotography
Craven County Geographic Information System June 2013

U.S. National Grid
100,000 m Square Id
UD
Grid Zone
Designation
18S

Miles
0 0.5 1

Meters
0 500 1,000 2,000

1:24000

2012 Orthophotography
Craven County Geographic Information System June 2013

U.S. National Grid
100,000 m Square Id
UD
Grid Zone
Designation
18S

Miles
0 0.5 1

Meters
0 500 1,000 2,000

1:24000

2012 Orthophotography
Craven County Geographic Information System June 2013

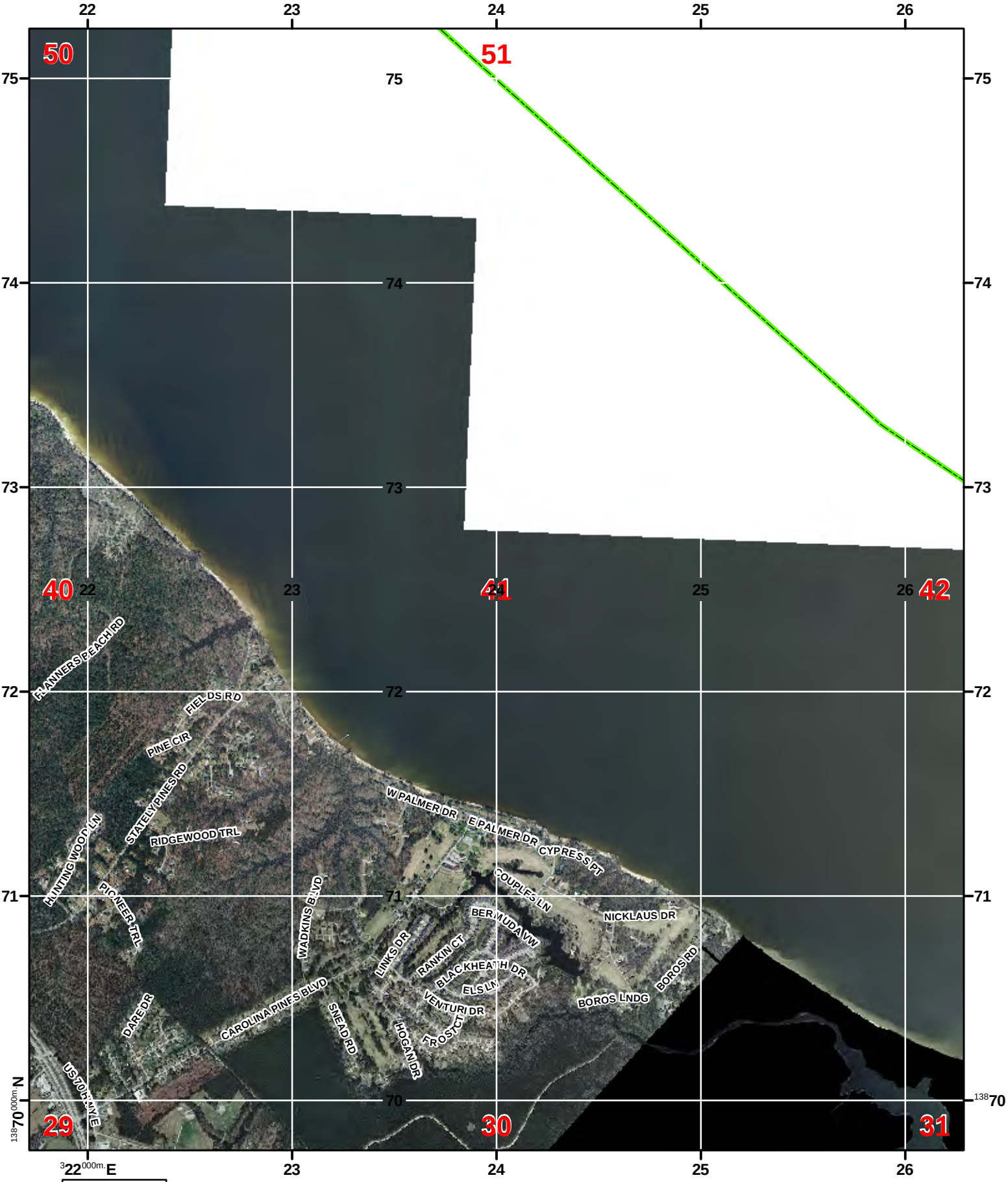

U.S. National Grid
100,000 m Square Id
UD
Grid Zone
Designation
18S

Miles
0 0.5 1

Meters
0 500 1,000 2,000

1:24000

2012 Orthophotography
Craven County Geographic Information System June 2013

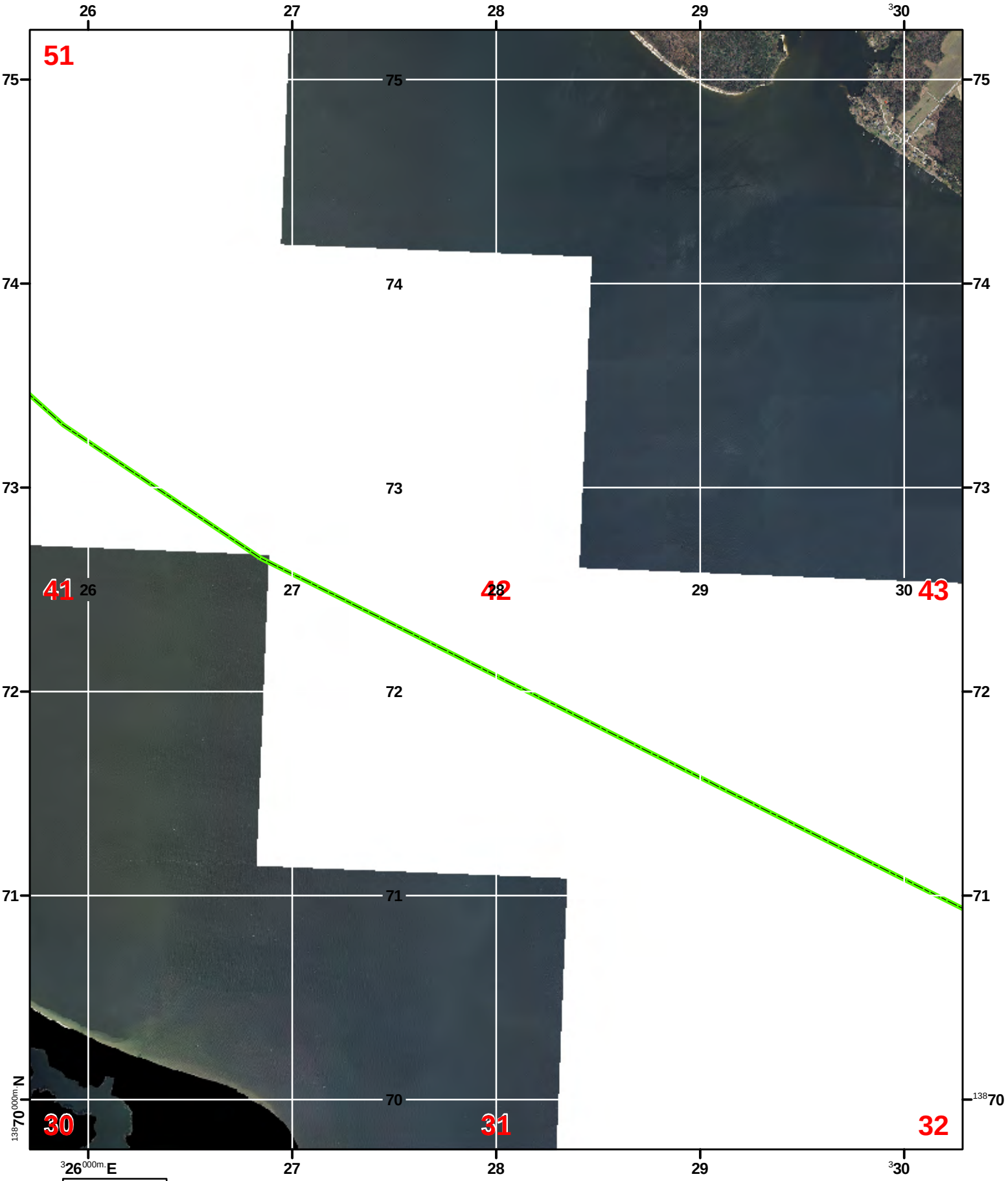

U.S. National Grid
100,000 m Square Id
UD
Grid Zone
Designation
18S

Miles
0 0.5 1

Meters
0 500 1,000 2,000

1:24000

2012 Orthophotography
Craven County Geographic Information System June 2013

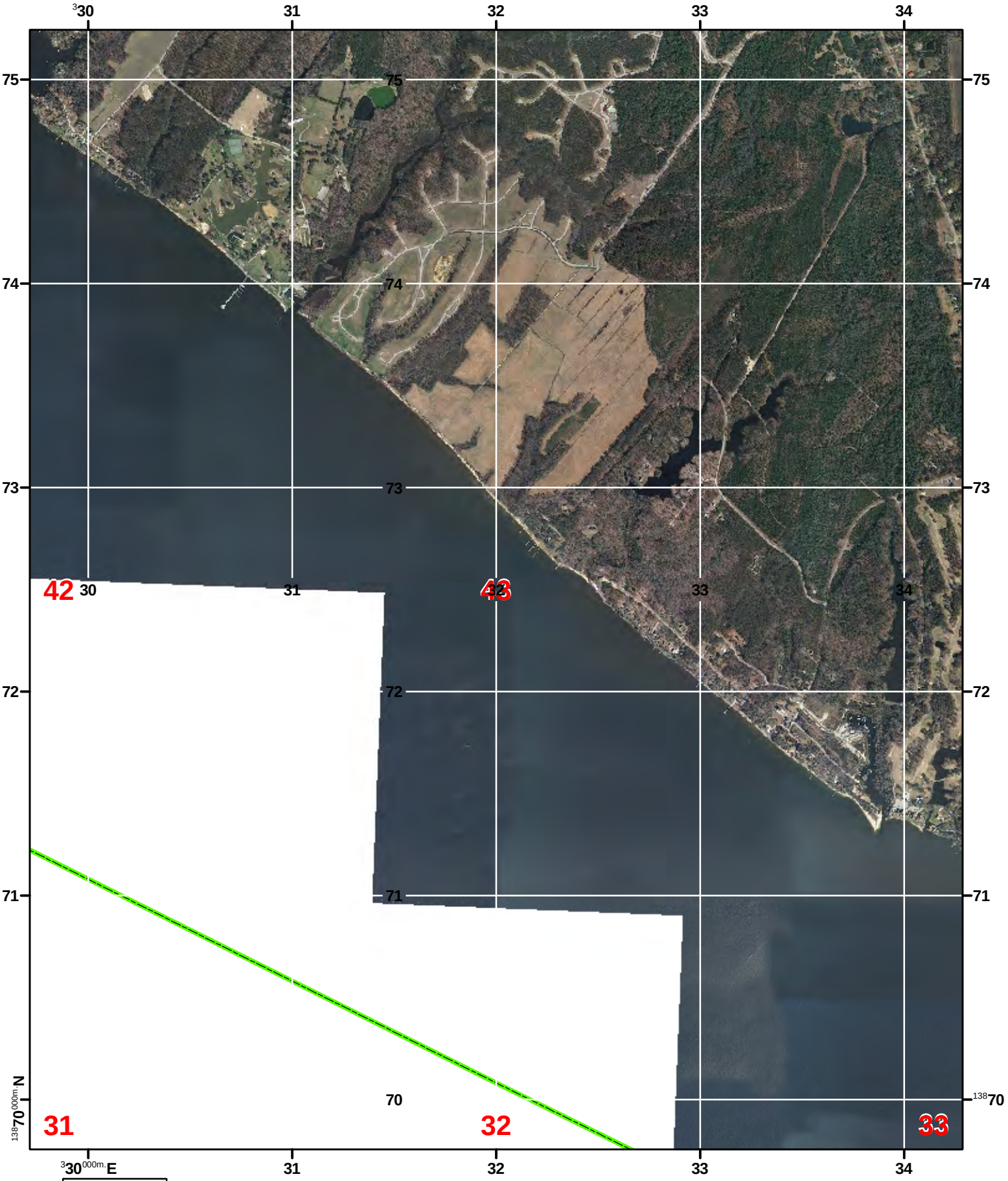

U.S. National Grid
100,000 m Square Id
UD
Grid Zone
Designation
18S

Miles
0 0.5 1

Meters
0 500 1,000 2,000

1:24000

2012 Orthophotography
Craven County Geographic Information System June 2013

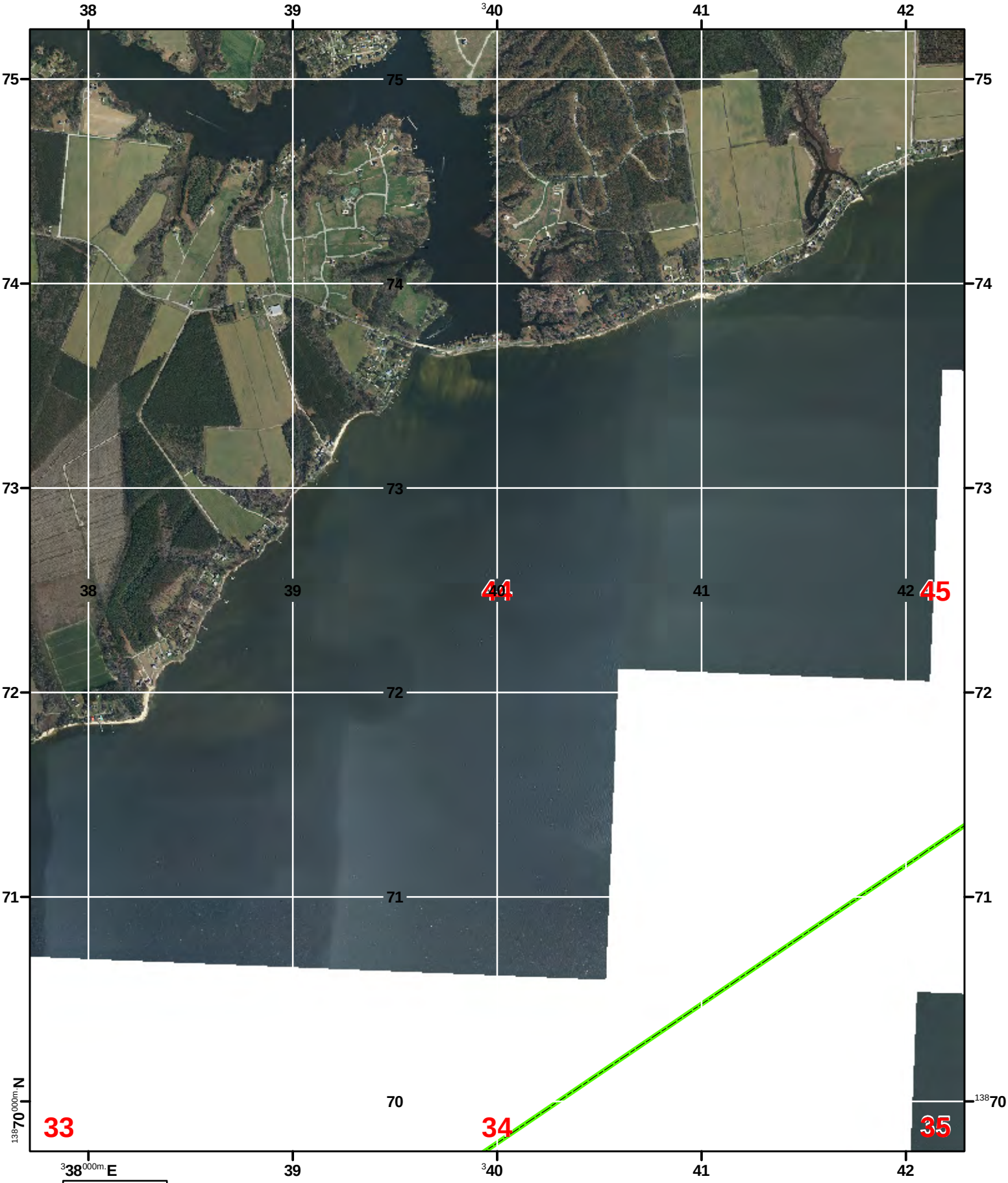

U.S. National Grid
100,000 m Square Id
UD
Grid Zone
Designation
18S

Miles
0 0.5 1

Meters
0 500 1,000 2,000

1:24000

2012 Orthophotography
Craven County Geographic Information System June 2013

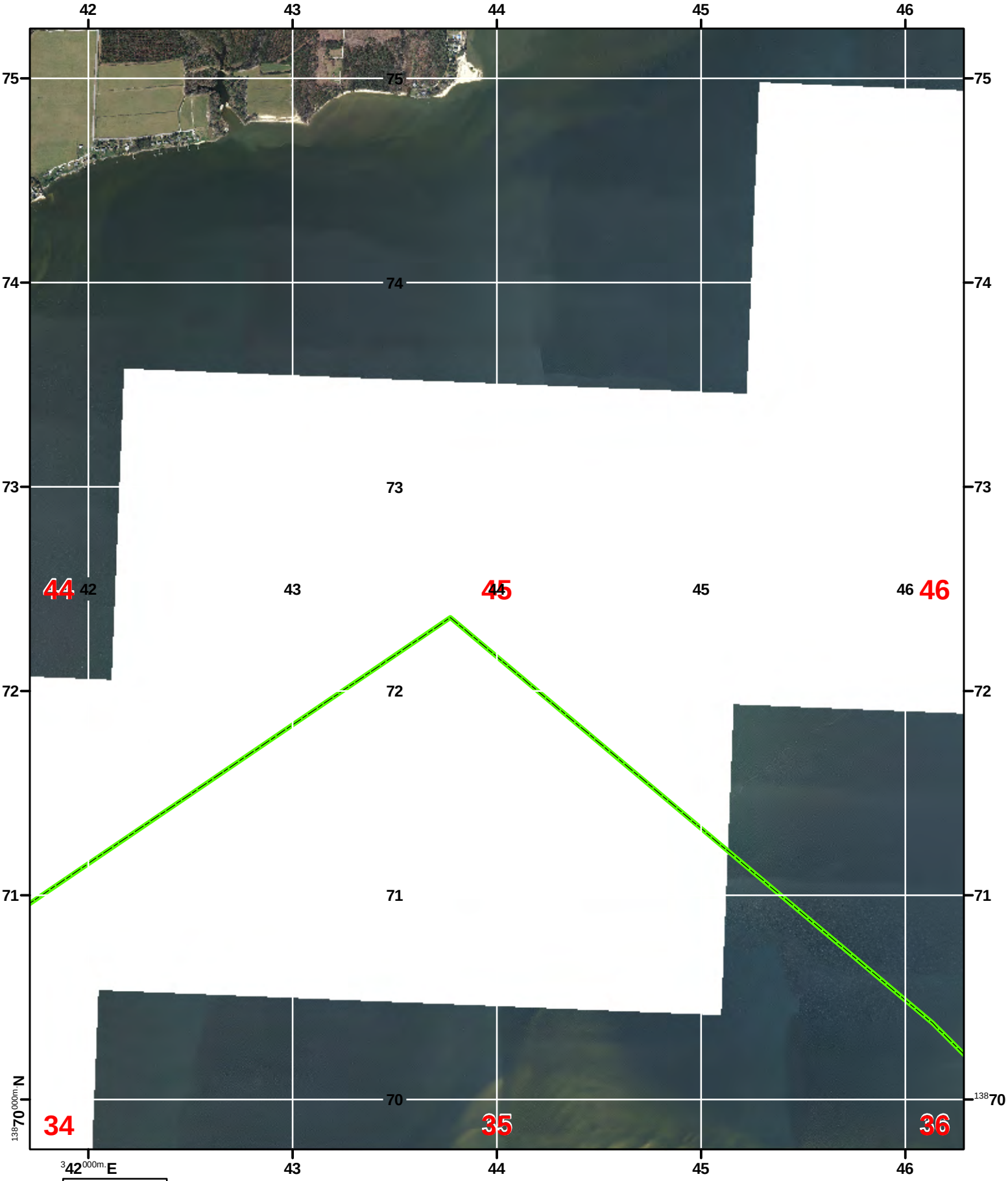

U.S. National Grid
100,000 m Square Id
UD
Grid Zone
Designation
18S

Miles
0 0.5 1

Meters
0 500 1,000 2,000

1:24000

2012 Orthophotography
Craven County Geographic Information System June 2013

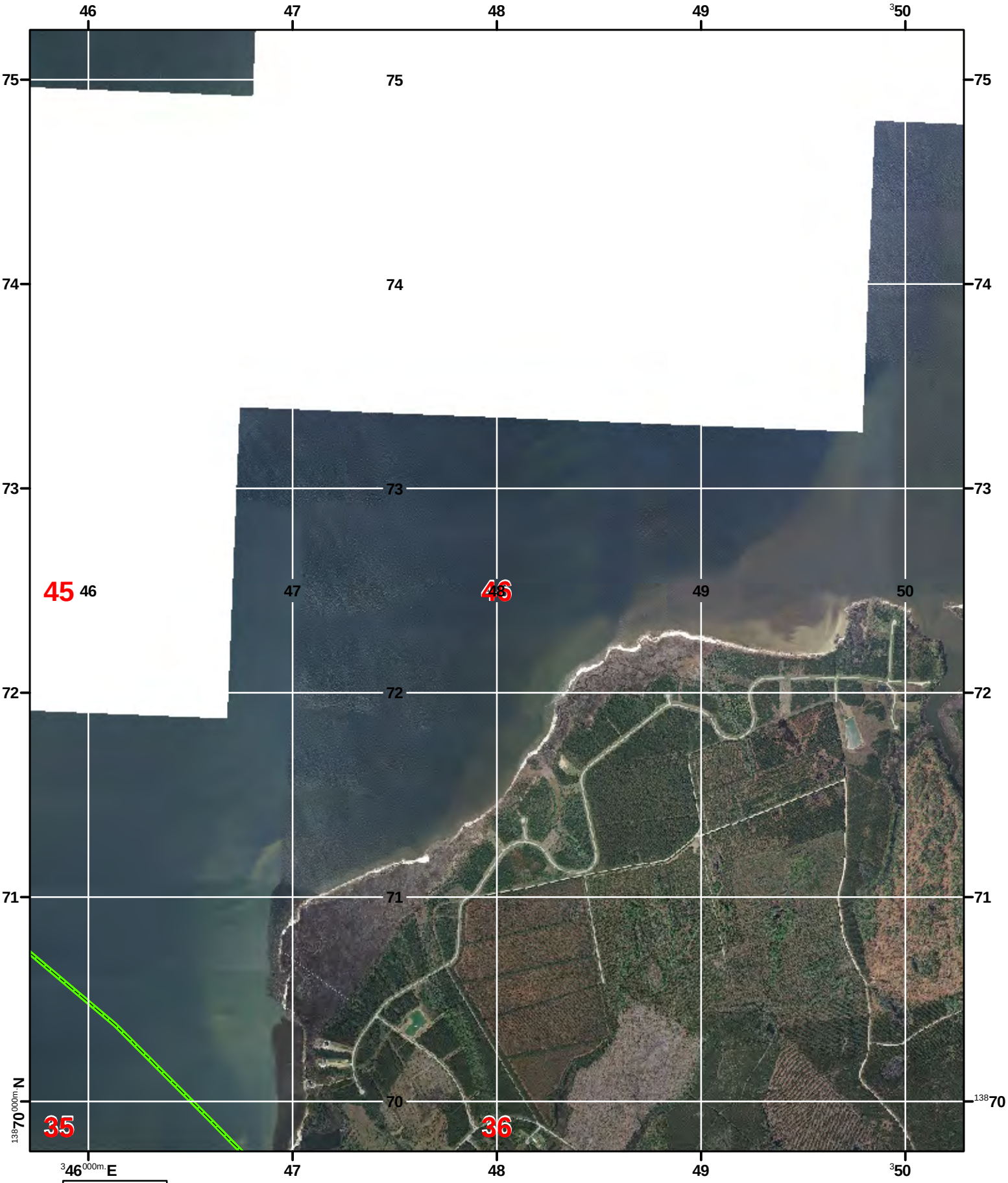

U.S. National Grid
100,000 m Square Id
UD
Grid Zone
Designation
18S

Miles
0 0.5 1

Meters
0 500 1,000 2,000

1:24000

2012 Orthophotography
Craven County Geographic Information System June 2013

U.S. National Grid
100,000 m Square Id
UD
Grid Zone
Designation
18S

Miles
0 0.5 1

Meters
0 500 1,000 2,000

1:24000

2012 Orthophotography
Craven County Geographic Information System June 2013

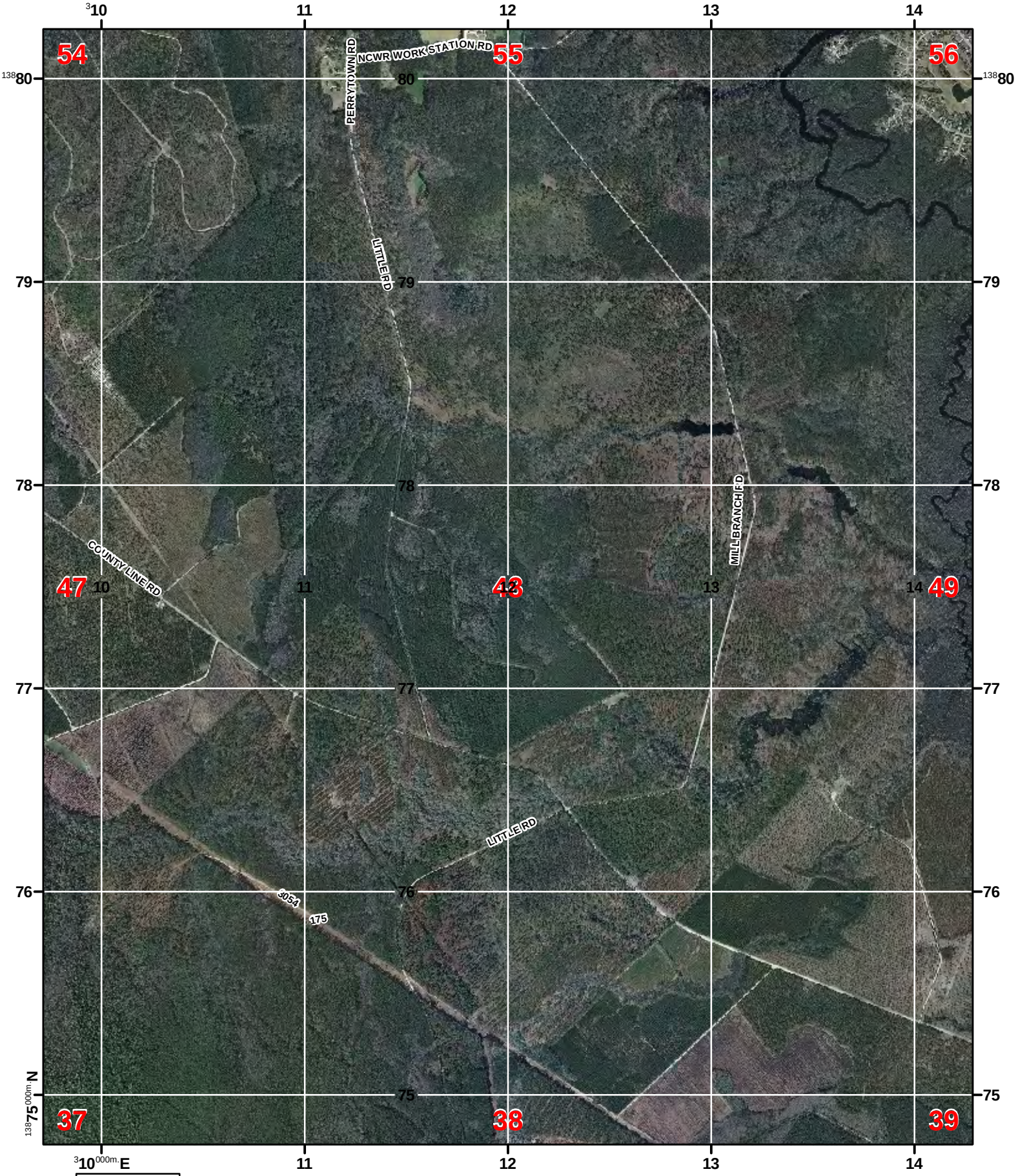

U.S. National Grid
100,000 m Square Id
UD
Grid Zone
Designation
18S

Miles
0 0.5 1

Meters
0 500 1,000 2,000

1:24000

2012 Orthophotography
Craven County Geographic Information System June 2013

U.S. National Grid
100,000 m Square Id
UD
Grid Zone
Designation
18S

Miles
0 0.5 1

Meters
0 500 1,000 2,000

1:24000

2012 Orthophotography
Craven County Geographic Information System June 2013

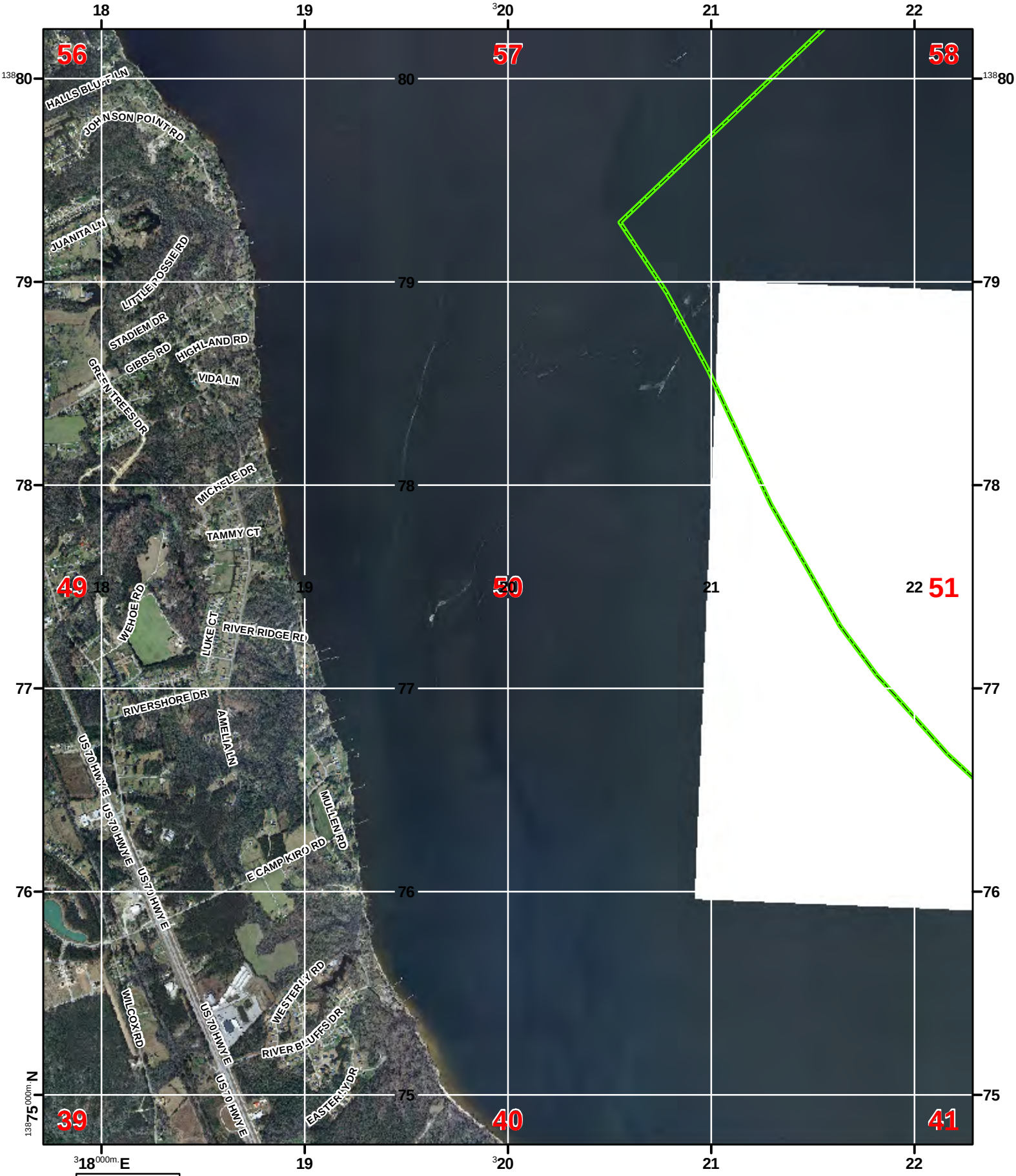

U.S. National Grid
100,000 m Square Id
UD
Grid Zone
Designation
18S

Miles
0 0.5 1

Meters
0 500 1,000 2,000

1:24000

2012 Orthophotography
Craven County Geographic Information System June 2013

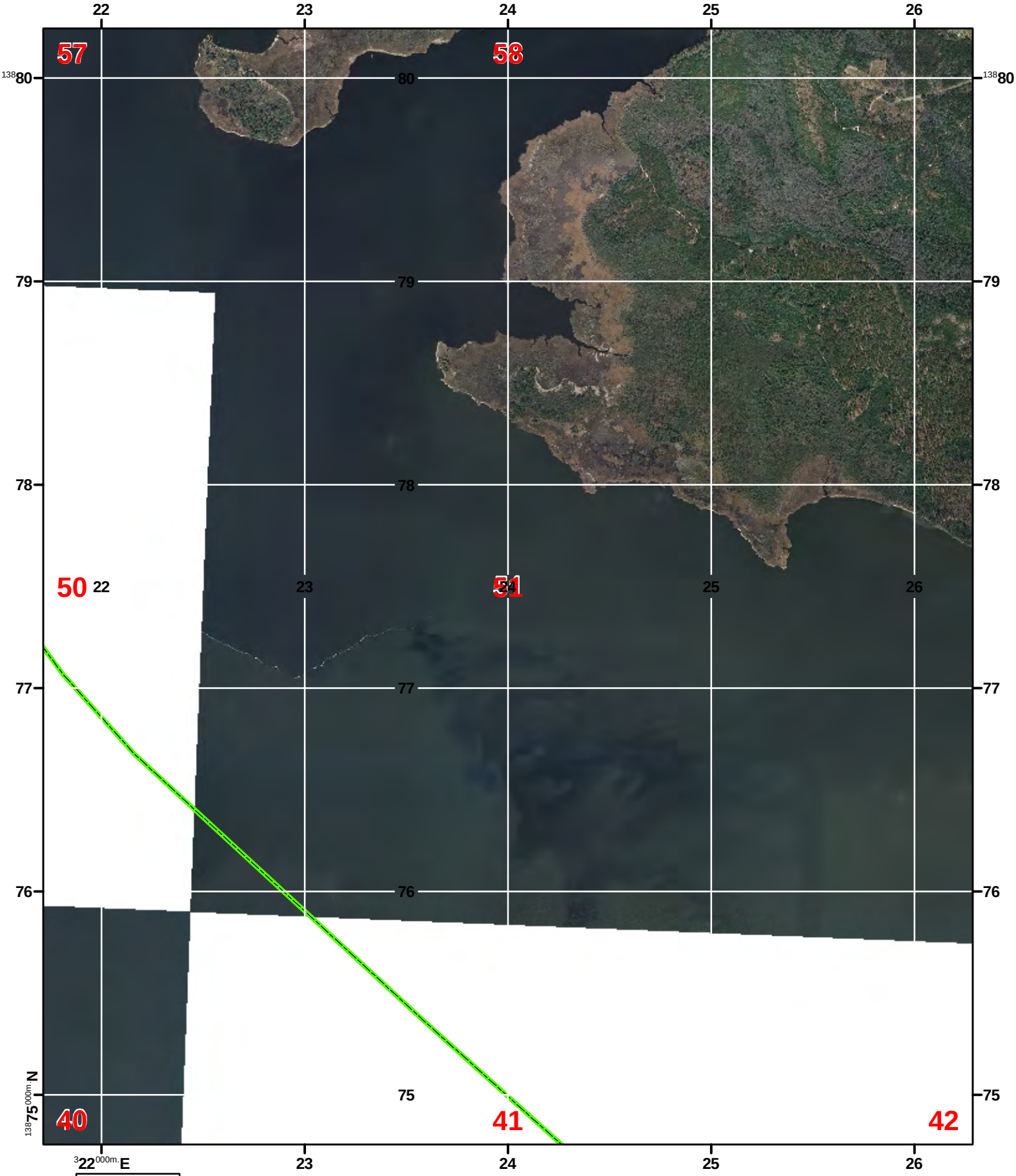

U.S. National Grid
100,000 m Square Id
UD
Grid Zone
Designation
18S

Miles
0 0.5 1

Meters
0 500 1,000 2,000

1:24000

2012 Orthophotography
Craven County Geographic Information System June 2013

U.S. National Grid
100,000 m Square Id
TD | UD
Grid Zone
Designation
18S

Miles
0 0.5 1

Meters
0 500 1,000 2,000

1:24000

2012 Orthophotography
Craven County Geographic Information System June 2013

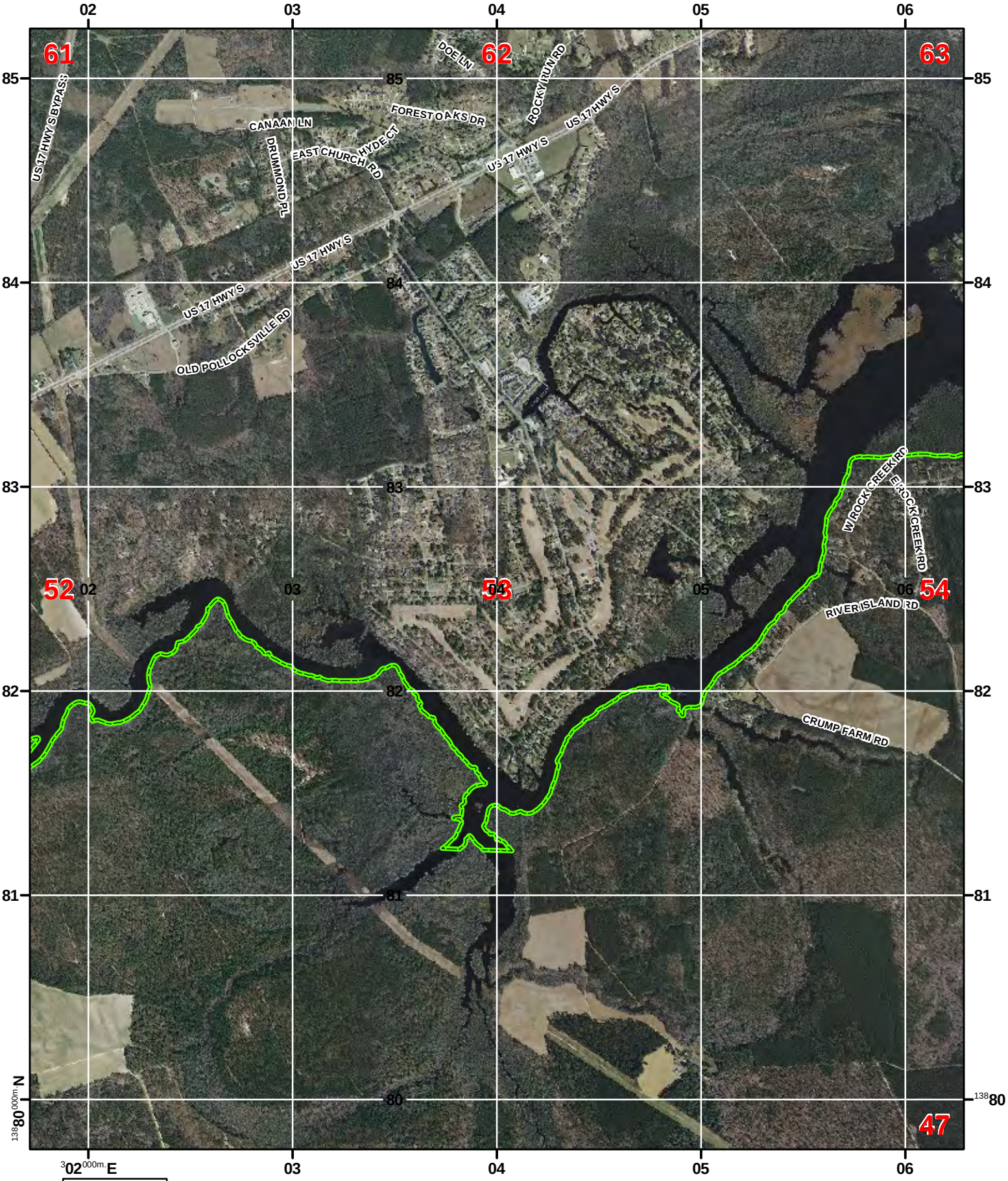

U.S. National Grid
100,000 m Square Id
UD
Grid Zone
Designation
18S

Miles
0 0.5 1

Meters
0 500 1,000 2,000

1:24000

2012 Orthophotography
Craven County Geographic Information System June 2013

U.S. National Grid
100,000 m Square Id
UD
Grid Zone
Designation
18S

Miles
0 0.5 1

Meters
0 500 1,000 2,000

1:24000

2012 Orthophotography
Craven County Geographic Information System June 2013

U.S. National Grid
100,000 m Square Id
UD
Grid Zone
Designation
18S

Miles
0 0.5 1

Meters
0 500 1,000 2,000

1:24000

2012 Orthophotography
Craven County Geographic Information System June 2013

U.S. National Grid
100,000 m Square Id
UD
Grid Zone
Designation
18S

Miles
0 0.5 1

Meters
0 500 1,000 2,000

1:24000

2012 Orthophotography
Craven County Geographic Information System June 2013

2012 Orthophotography
Craven County Geographic Information System June 2013

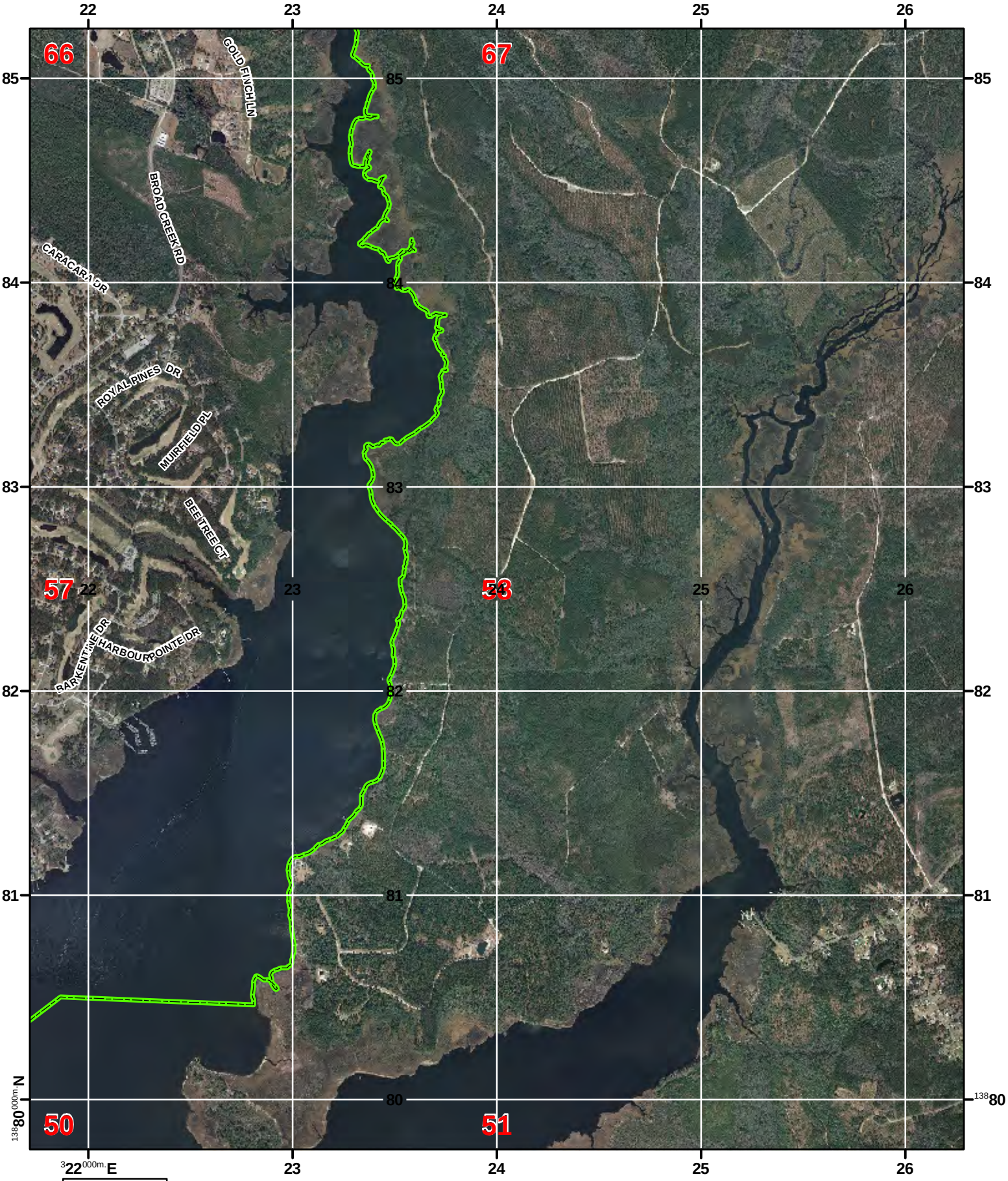

U.S. National Grid
100,000 m Square Id
UD
Grid Zone
Designation
18S

Miles
0 0.5 1

Meters
0 500 1,000 2,000

1:24000

2012 Orthophotography
Craven County Geographic Information System June 2013

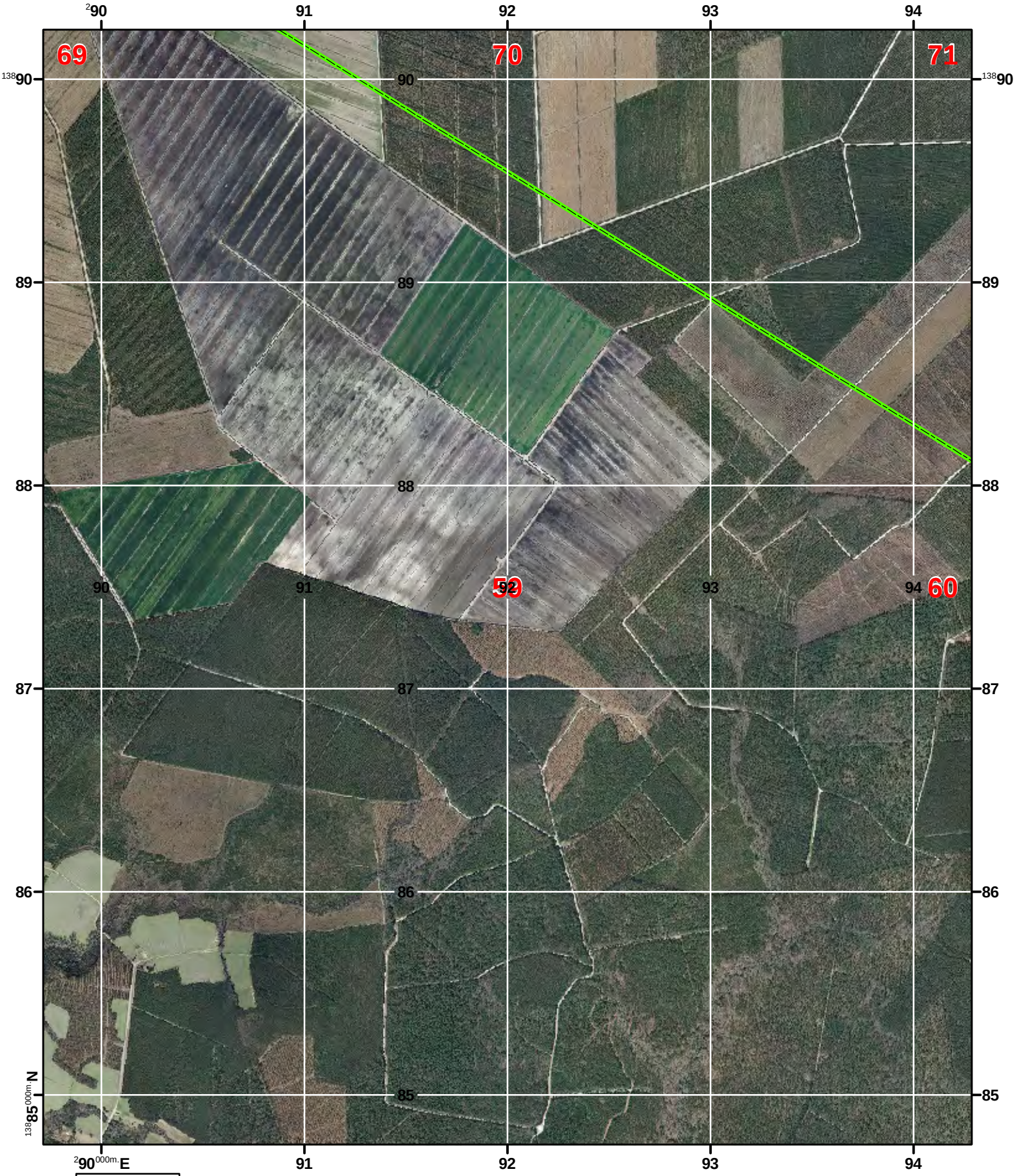

U.S. National Grid
100,000 m Square Id
TD
Grid Zone
Designation
18S

Miles
0 0.5 1

Meters
0 500 1,000 2,000

1:24000

2012 Orthophotography
Craven County Geographic Information System June 2013

U.S. National Grid
100,000 m Square Id
TD
Grid Zone
Designation
18S

Miles
0 0.5 1

Meters
0 500 1,000 2,000

1:24000

2012 Orthophotography
Craven County Geographic Information System June 2013

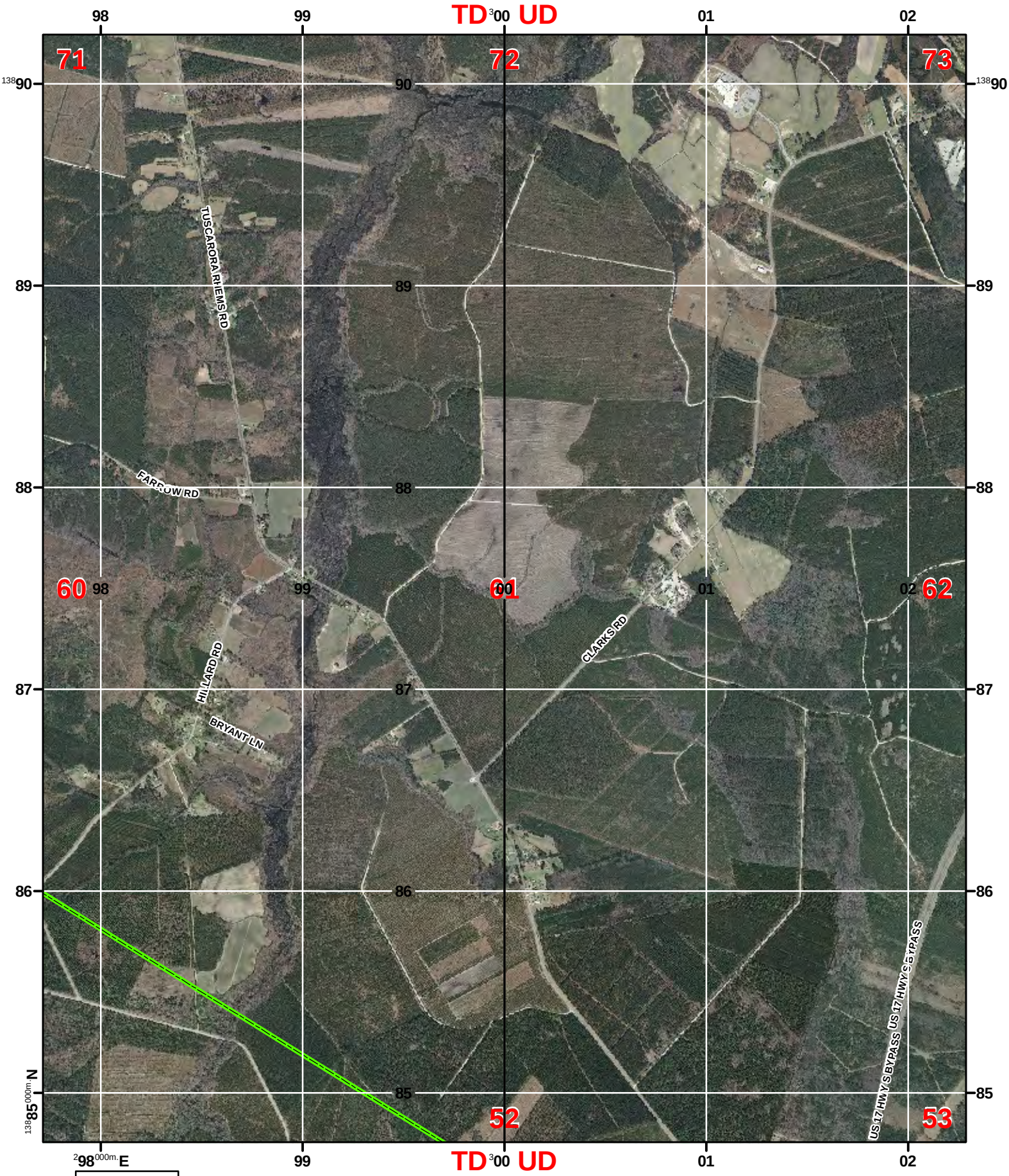

U.S. National Grid
100,000 m Square Id
TD | UD
Grid Zone
Designation
18S

Miles
0 0.5 1

Meters
0 500 1,000 2,000

1:24000

2012 Orthophotography
Craven County Geographic Information System June 2013

U.S. National Grid
100,000 m Square Id
UD
Grid Zone
Designation
18S

Miles
0 0.5 1

Meters
0 500 1,000 2,000

1:24000

2012 Orthophotography
Craven County Geographic Information System June 2013

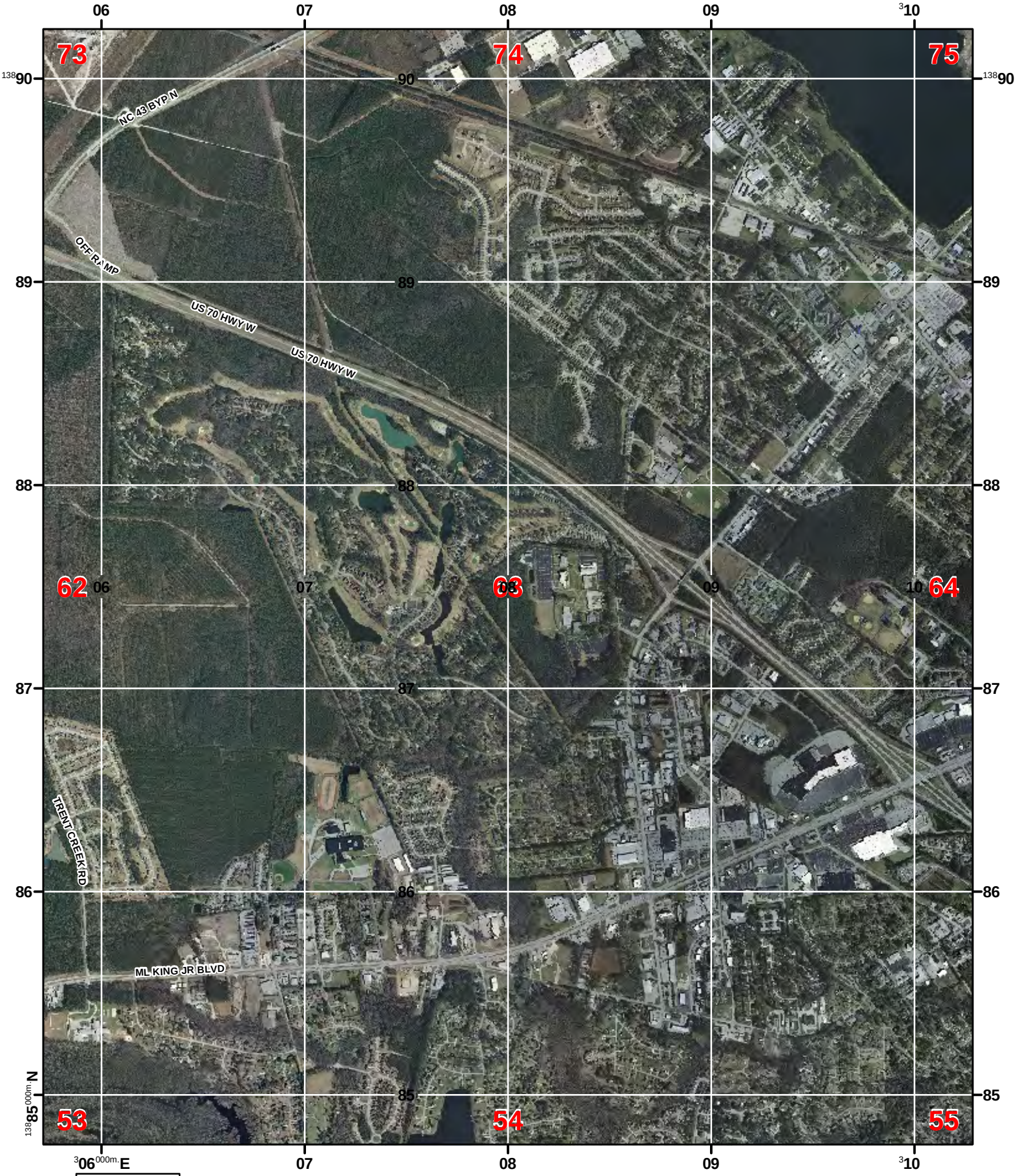

U.S. National Grid
100,000 m Square Id
UD
Grid Zone
Designation
18S

Miles
0 0.5 1

Meters
0 500 1,000 2,000

1:24000

2012 Orthophotography
Craven County Geographic Information System June 2013

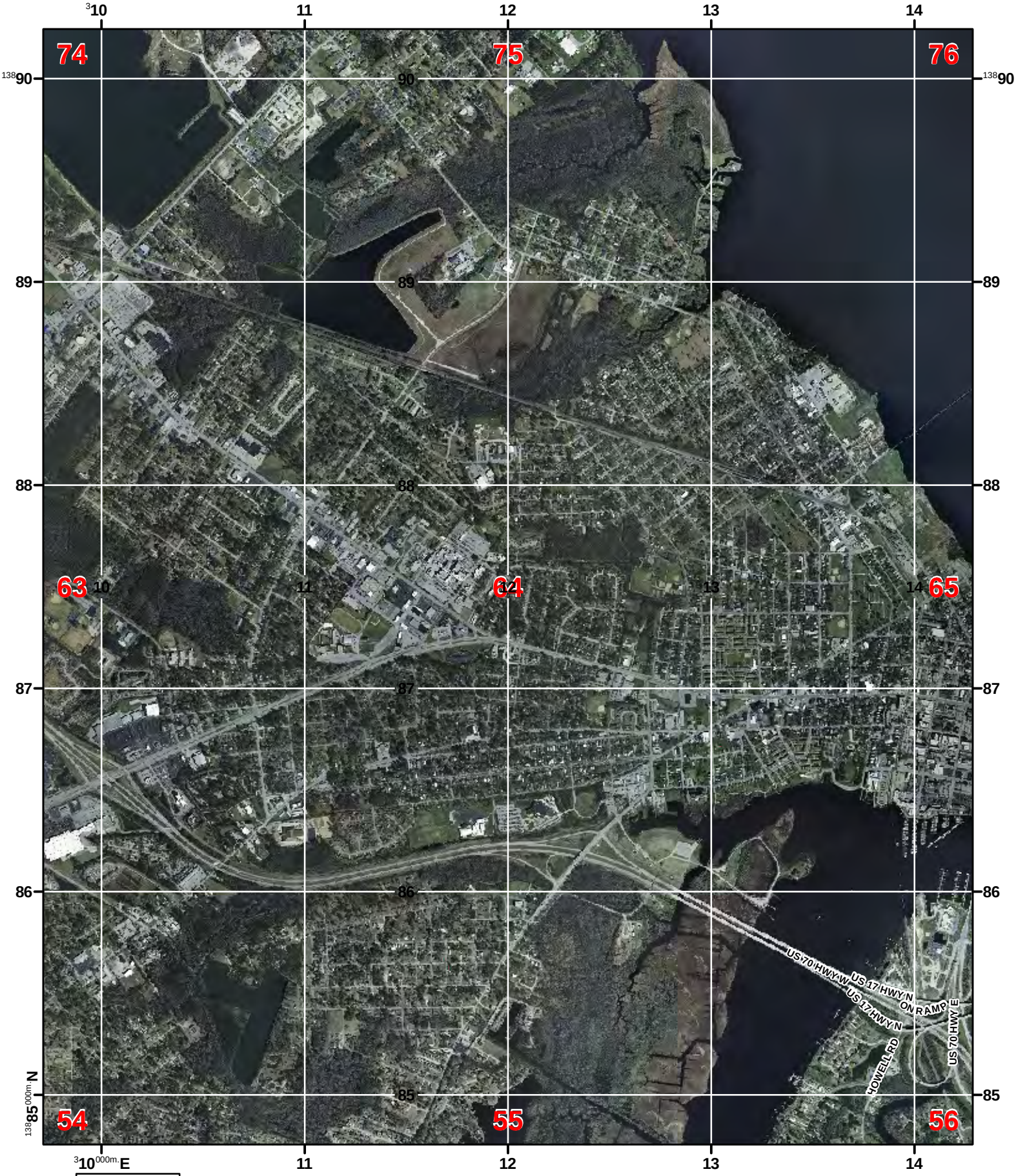

U.S. National Grid
100,000 m Square Id
UD
Grid Zone
Designation
18S

Miles
0 0.5 1

Meters
0 500 1,000 2,000

1:24000

2012 Orthophotography
Craven County Geographic Information System June 2013

U.S. National Grid
100,000 m Square Id
UD
Grid Zone
Designation
18S

Miles
0 0.5 1

Meters
0 500 1,000 2,000

1:24000

2012 Orthophotography
Craven County Geographic Information System June 2013

U.S. National Grid
100,000 m Square Id
UD
Grid Zone
Designation
18S

Miles
0 0.5 1

Meters
0 500 1,000 2,000

1:24000

2012 Orthophotography
Craven County Geographic Information System June 2013

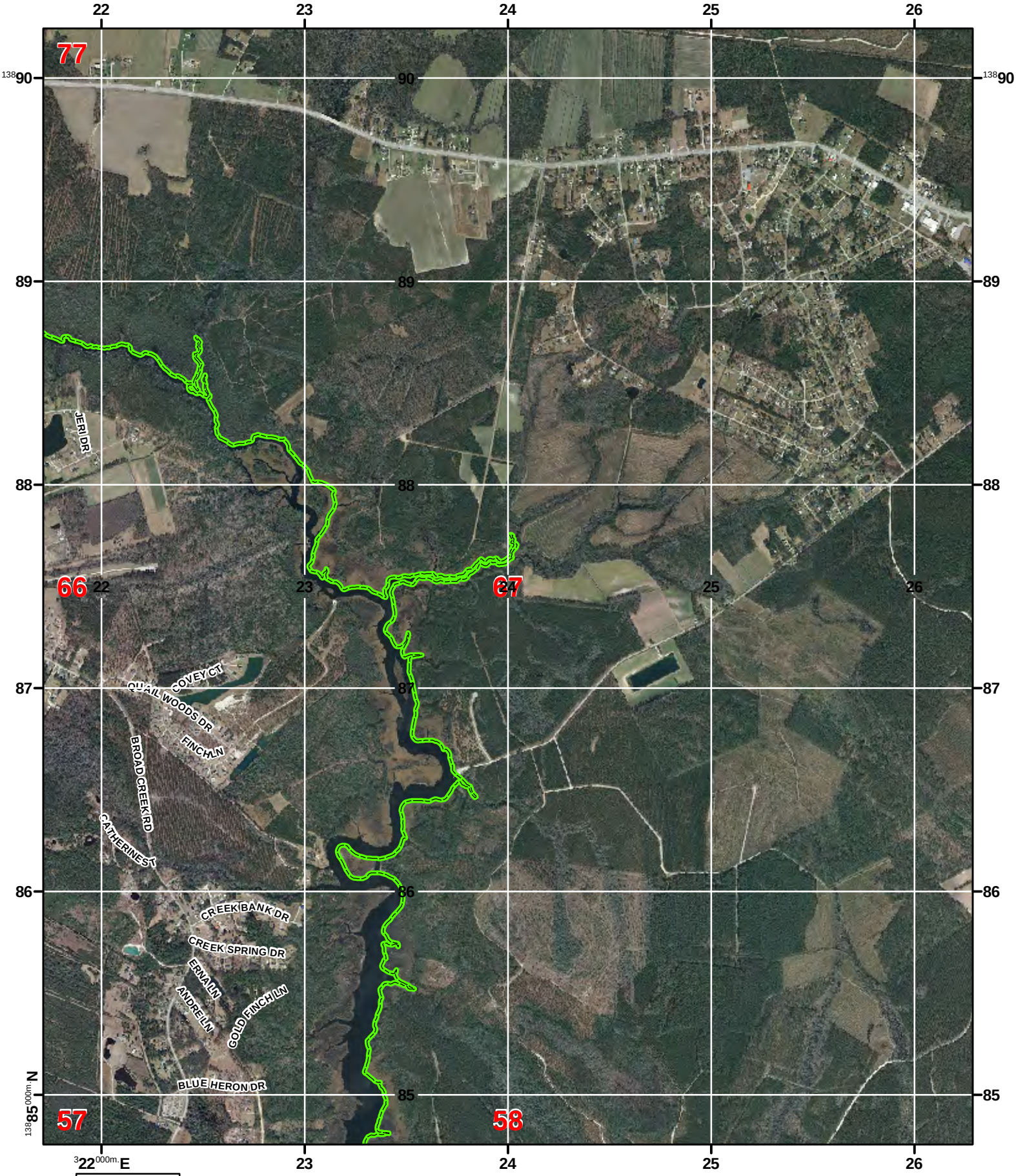

U.S. National Grid
100,000 m Square Id
UD
Grid Zone
Designation
18S

Miles
0 0.5 1

Meters
0 500 1,000 2,000

1:24000

2012 Orthophotography
Craven County Geographic Information System June 2013

U.S. National Grid
100,000 m Square Id
TD
Grid Zone
Designation
18S

Miles
0 0.5 1

Meters
0 500 1,000 2,000

1:24000

2012 Orthophotography
Craven County Geographic Information System June 2013

U.S. National Grid
100,000 m Square Id
TD
Grid Zone
Designation
18S

Miles
0 0.5 1

Meters
0 500 1,000 2,000

1:24000

2012 Orthophotography
Craven County Geographic Information System June 2013

U.S. National Grid
100,000 m Square Id
TD
Grid Zone
Designation
18S

Miles
0 0.5 1

Meters
0 500 1,000 2,000

1:24000

2012 Orthophotography
Craven County Geographic Information System June 2013

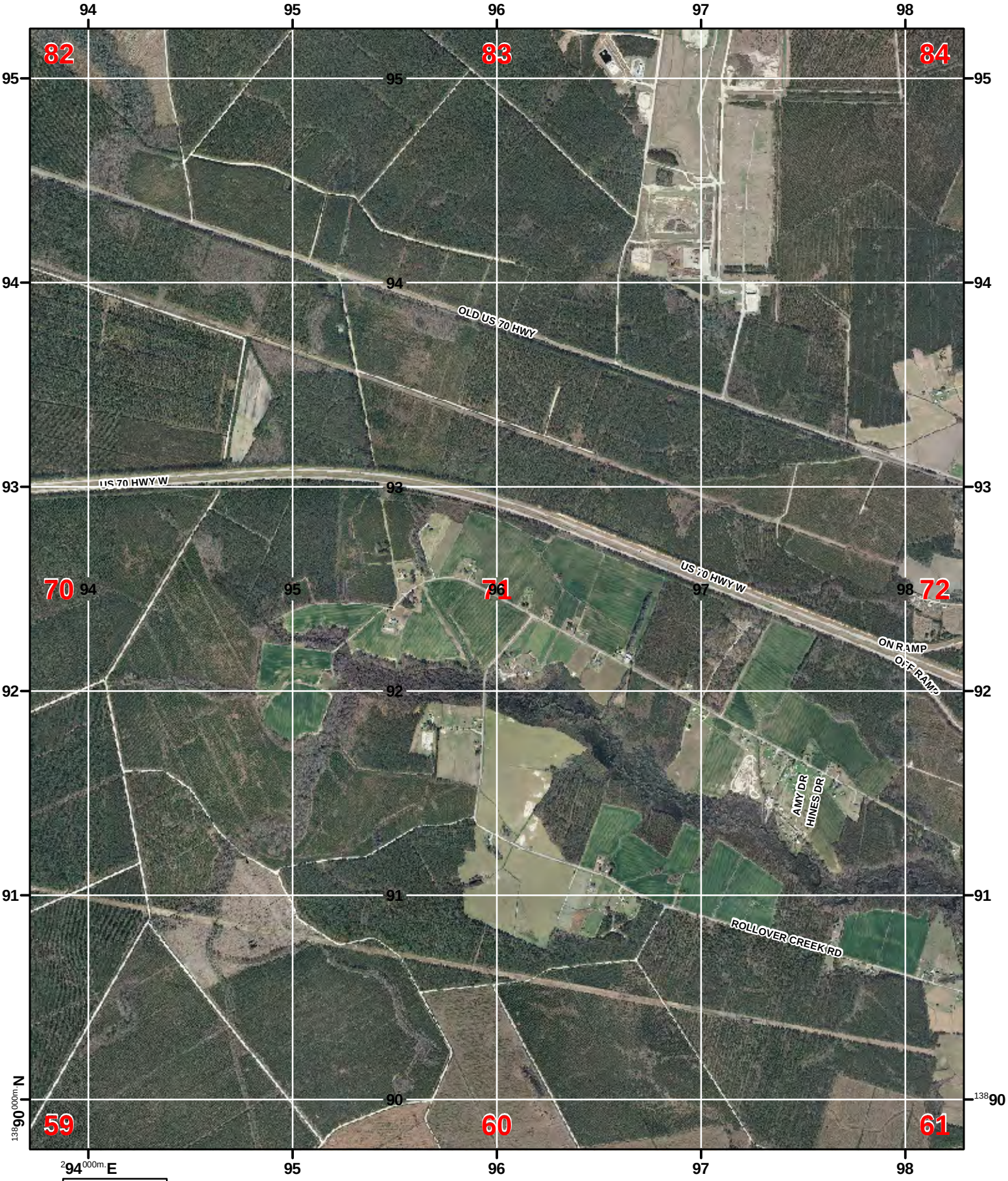

U.S. National Grid
100,000 m Square Id
TD
Grid Zone
Designation
18S

Miles
0 0.5 1

Meters
0 500 1,000 2,000

1:24000

2012 Orthophotography
Craven County Geographic Information System June 2013

U.S. National Grid
100,000 m Square Id
TD | UD
Grid Zone
Designation
18S

Miles
0 0.5 1

Meters
0 500 1,000 2,000

1:24000

2012 Orthophotography
Craven County Geographic Information System June 2013

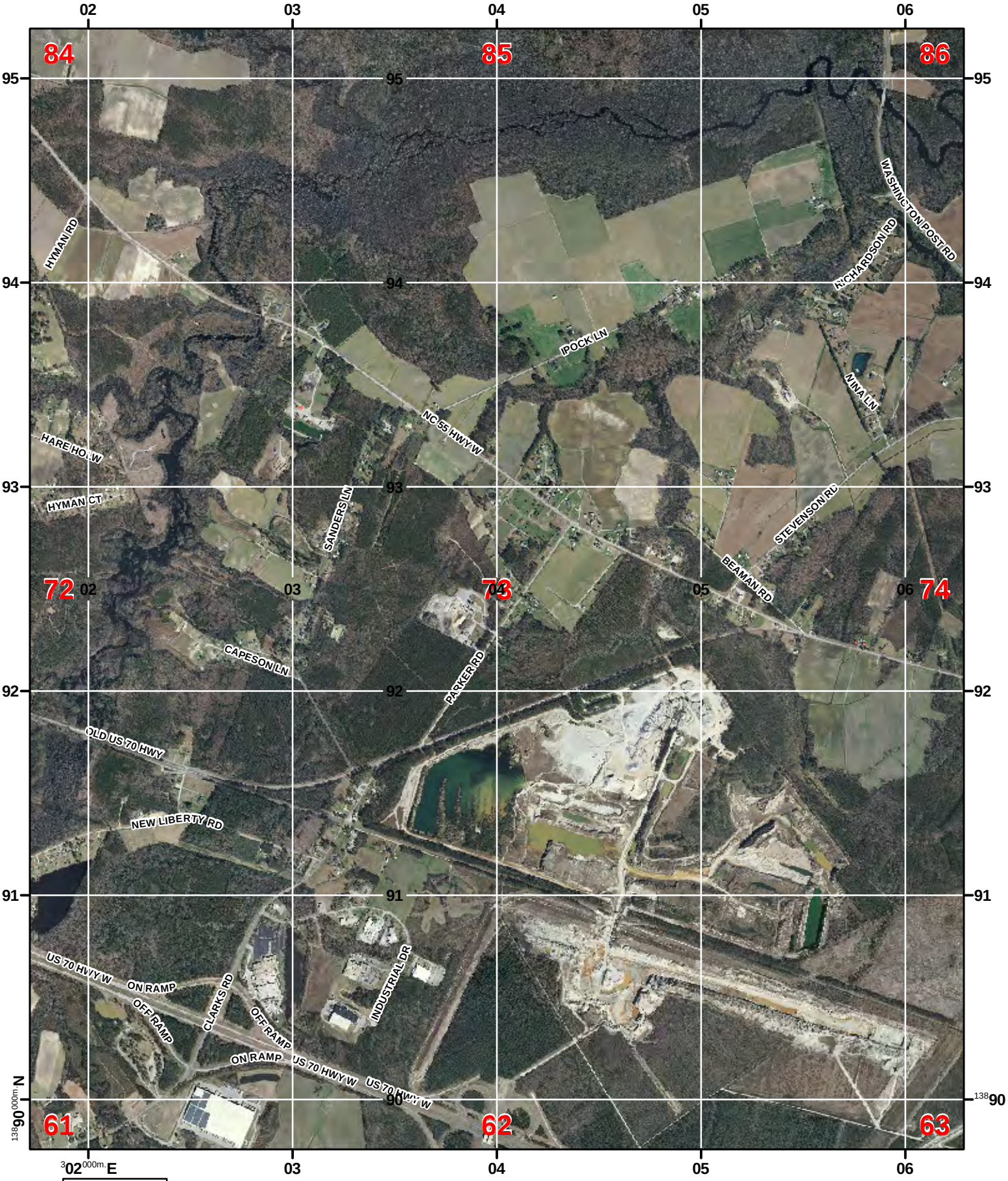

U.S. National Grid
100,000 m Square Id
UD
Grid Zone
Designation
18S

Miles
0 0.5 1

Meters
0 500 1,000 2,000

1:24000

2012 Orthophotography
Craven County Geographic Information System June 2013

U.S. National Grid
100,000 m Square Id
UD
Grid Zone
Designation
18S

Miles
0 0.5 1

Meters
0 500 1,000 2,000

1:24000

2012 Orthophotography
Craven County Geographic Information System June 2013

U.S. National Grid
100,000 m Square Id
UD
Grid Zone
Designation
18S

Miles
0 0.5 1

Meters
0 500 1,000 2,000

1:24000

2012 Orthophotography
Craven County Geographic Information System June 2013

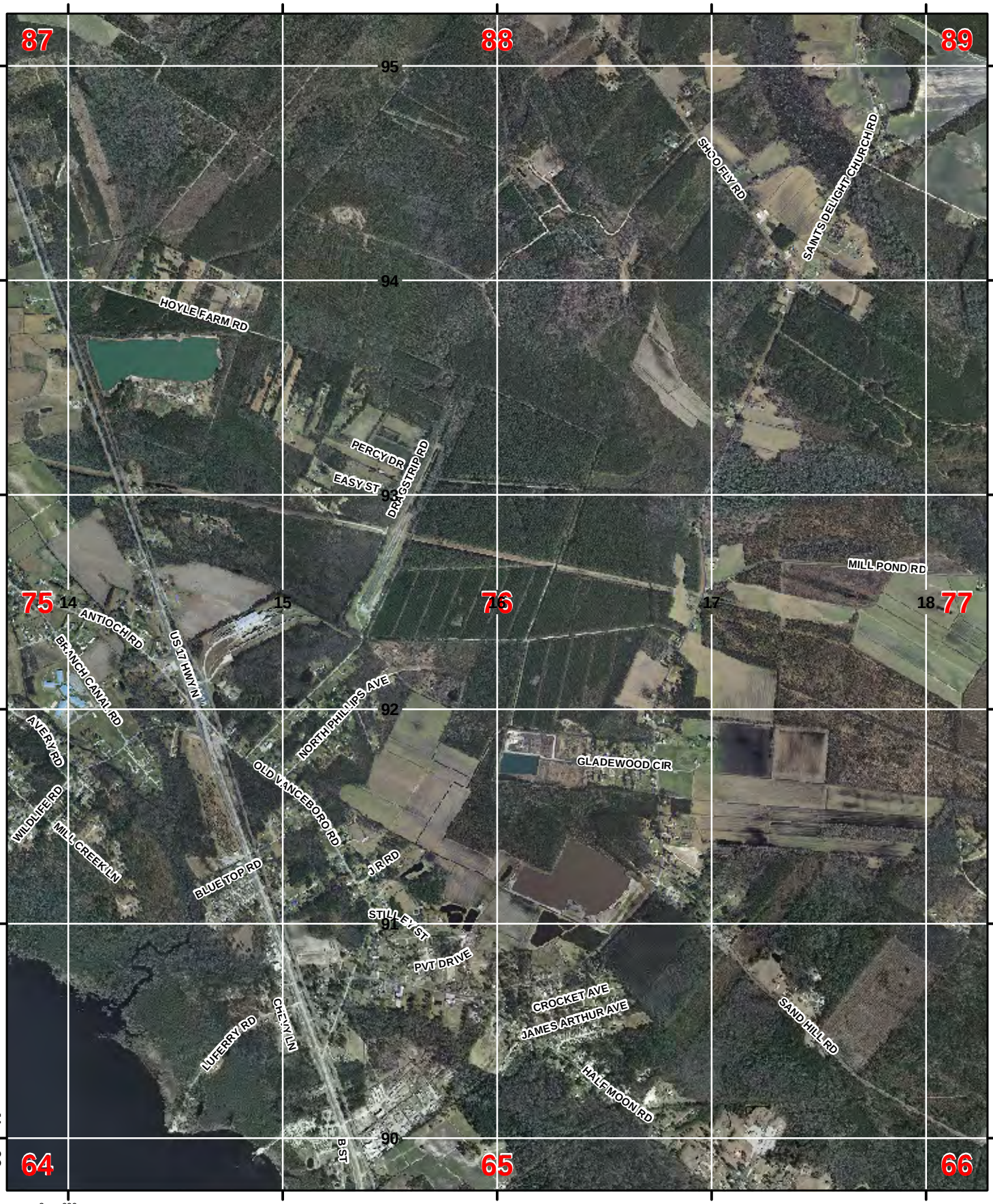

U.S. National Grid
100,000 m Square Id
UD
Grid Zone
Designation
18S

Miles
0 0.5 1

Meters
0 500 1,000 2,000

1:24000

2012 Orthophotography
Craven County Geographic Information System June 2013

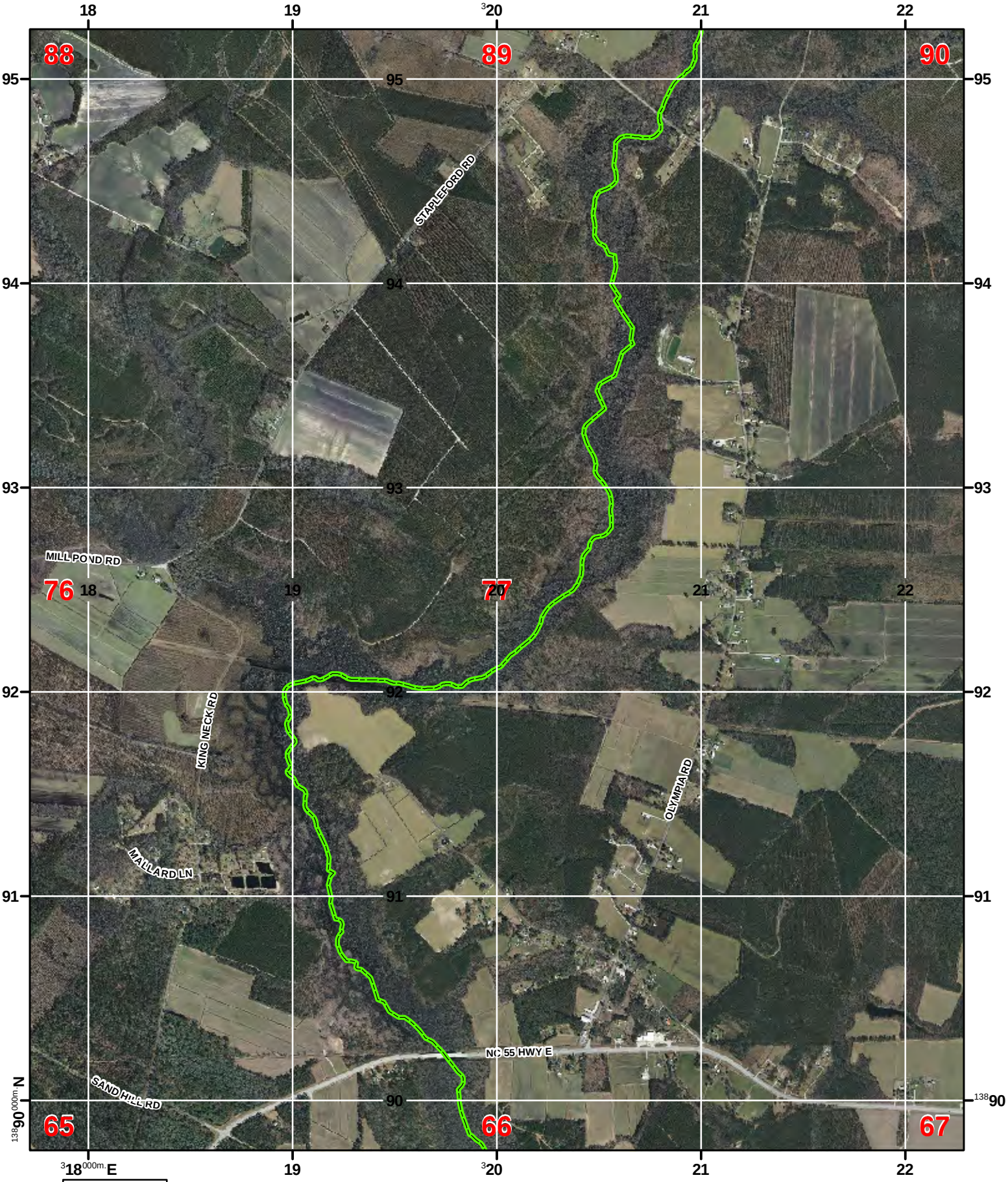

U.S. National Grid
100,000 m Square Id
UD
Grid Zone
Designation
18S

Miles
0 0.5 1

Meters
0 500 1,000 2,000

1:24000

2012 Orthophotography
Craven County Geographic Information System June 2013

U.S. National Grid
100,000 m Square Id
TD
Grid Zone
Designation
18S

Miles
0 0.5 1

Meters
0 500 1,000 2,000

1:24000

2012 Orthophotography
Craven County Geographic Information System June 2013

U.S. National Grid
100,000 m Square Id
TD
Grid Zone
Designation
18S

Miles
0 0.5 1

Meters
0 500 1,000 2,000

1:24000

2012 Orthophotography
Craven County Geographic Information System June 2013



U.S. National Grid
100,000 m Square Id
TD
Grid Zone
Designation
18S

Miles
0 0.5 1

Meters
0 500 1,000 2,000

1:24000

2012 Orthophotography
Craven County Geographic Information System June 2013

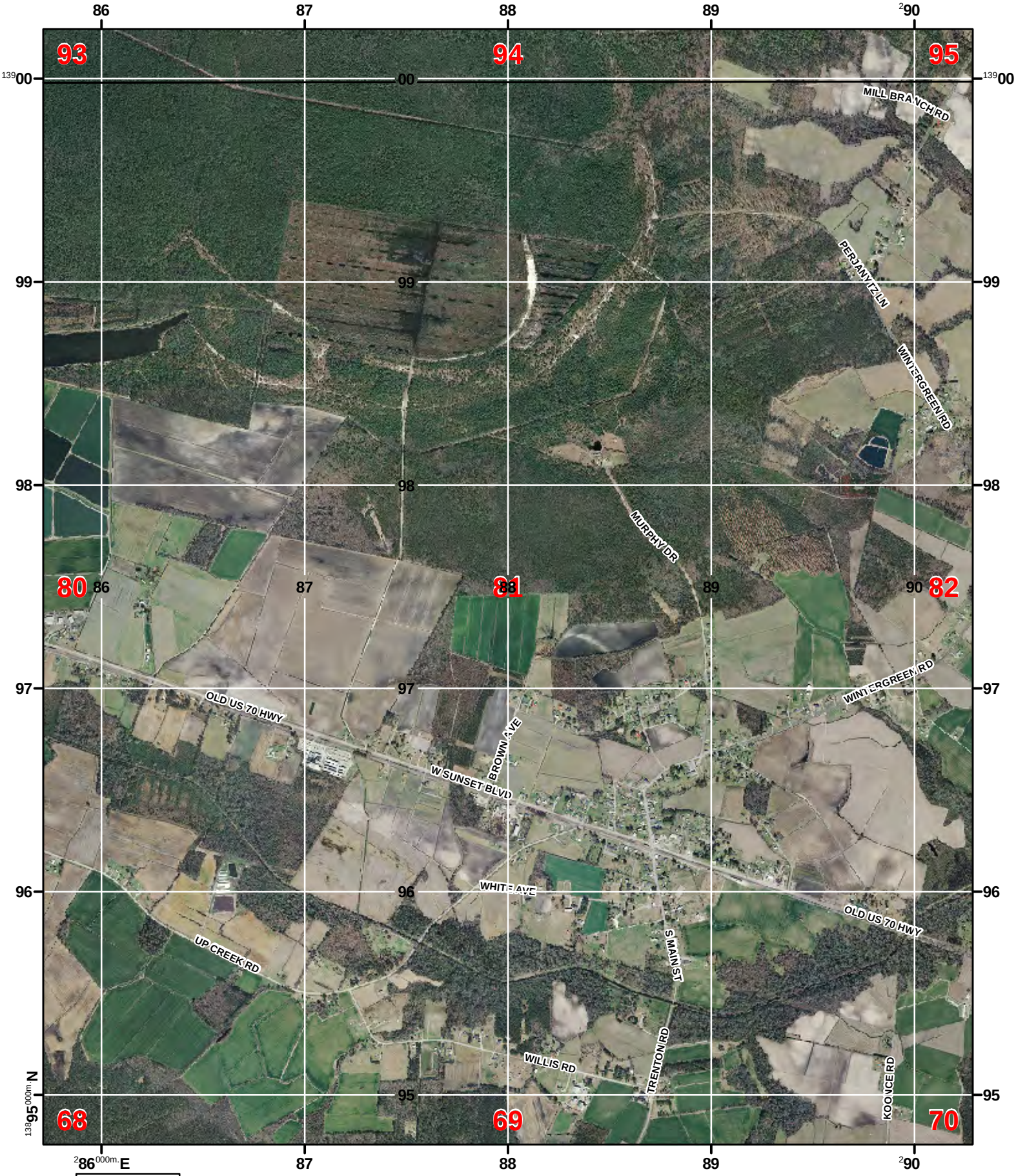

U.S. National Grid
100,000 m Square Id
TD
Grid Zone
Designation
18S

Miles
0 0.5 1

Meters
0 500 1,000 2,000

1:24000

2012 Orthophotography
Craven County Geographic Information System June 2013



U.S. National Grid
100,000 m Square Id
TD
Grid Zone
Designation
18S

Miles
0 0.5 1

Meters
0 500 1,000 2,000

1:24000

2012 Orthophotography
Craven County Geographic Information System June 2013

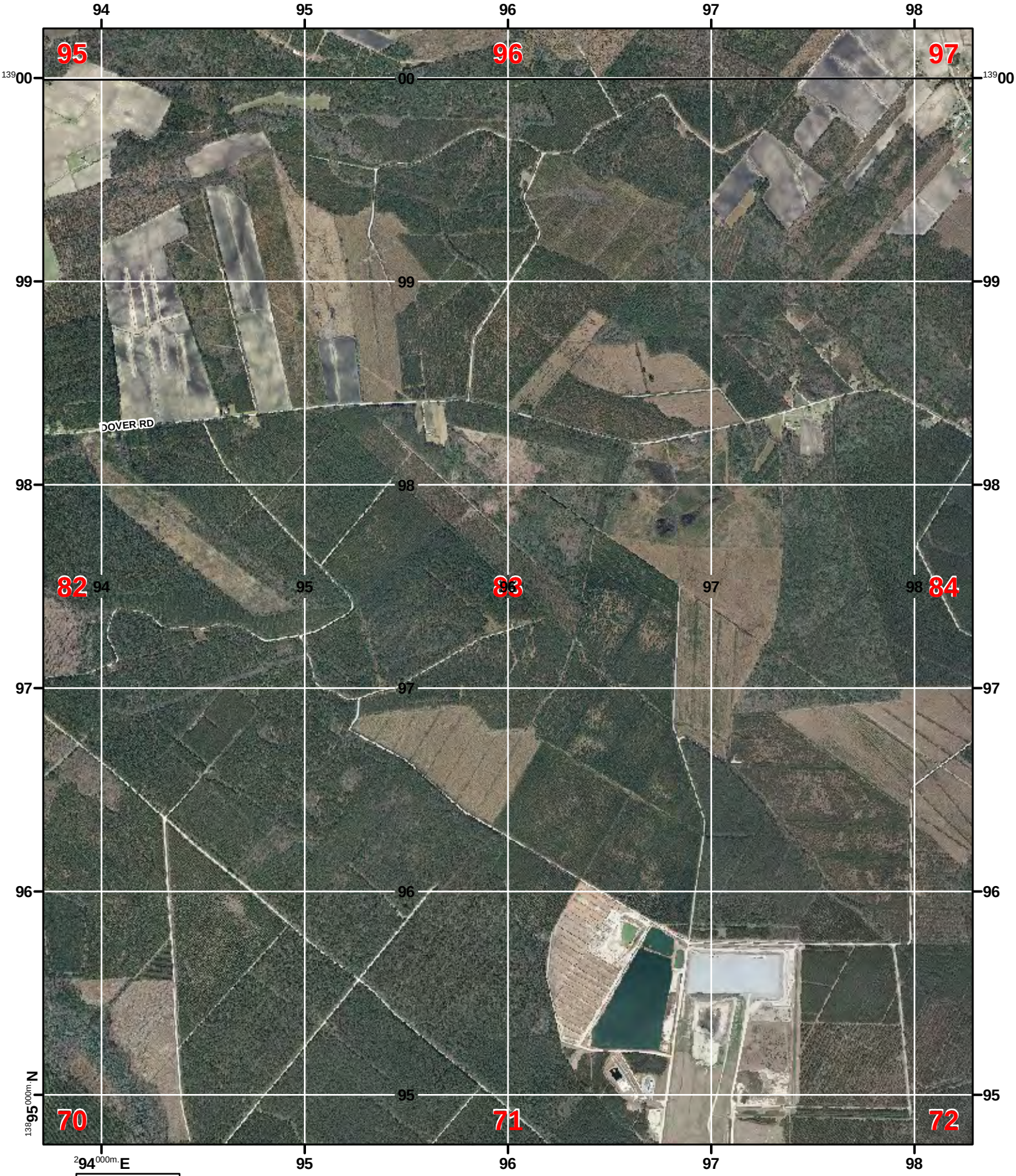

U.S. National Grid
100,000 m Square Id
TD
Grid Zone
Designation
18S

Miles
0 0.5 1

Meters
0 500 1,000 2,000

1:24000

2012 Orthophotography
Craven County Geographic Information System June 2013

U.S. National Grid
100,000 m Square Id
TD | UD
Grid Zone
Designation
18S

Miles
0 0.5 1

Meters
0 500 1,000 2,000

1:24000

2012 Orthophotography
Craven County Geographic Information System June 2013

U.S. National Grid
100,000 m Square Id
UD
Grid Zone
Designation
18S

Miles
0 0.5 1

Meters
0 500 1,000 2,000

1:24000

2012 Orthophotography
Craven County Geographic Information System June 2013

U.S. National Grid
100,000 m Square Id
UD
Grid Zone
Designation
18S

Miles
0 0.5 1

Meters
0 500 1,000 2,000

1:24000

2012 Orthophotography
Craven County Geographic Information System June 2013

U.S. National Grid
100,000 m Square Id
UD
Grid Zone
Designation
18S

Miles
0 0.5 1

Meters
0 500 1,000 2,000

1:24000

2012 Orthophotography
Craven County Geographic Information System June 2013



U.S. National Grid
100,000 m Square Id
UD
Grid Zone
Designation
18S

Miles
0 0.5 1

Meters
0 500 1,000 2,000

1:24000

2012 Orthophotography
Craven County Geographic Information System June 2013

U.S. National Grid
100,000 m Square Id
UD
Grid Zone
Designation
18S

Miles
0 0.5 1

Meters
0 500 1,000 2,000

1:24000

2012 Orthophotography
Craven County Geographic Information System June 2013

U.S. National Grid
100,000 m Square Id
UD
Grid Zone
Designation
18S

Miles
0 0.5 1

Meters
0 500 1,000 2,000

1:24000

2012 Orthophotography
Craven County Geographic Information System June 2013

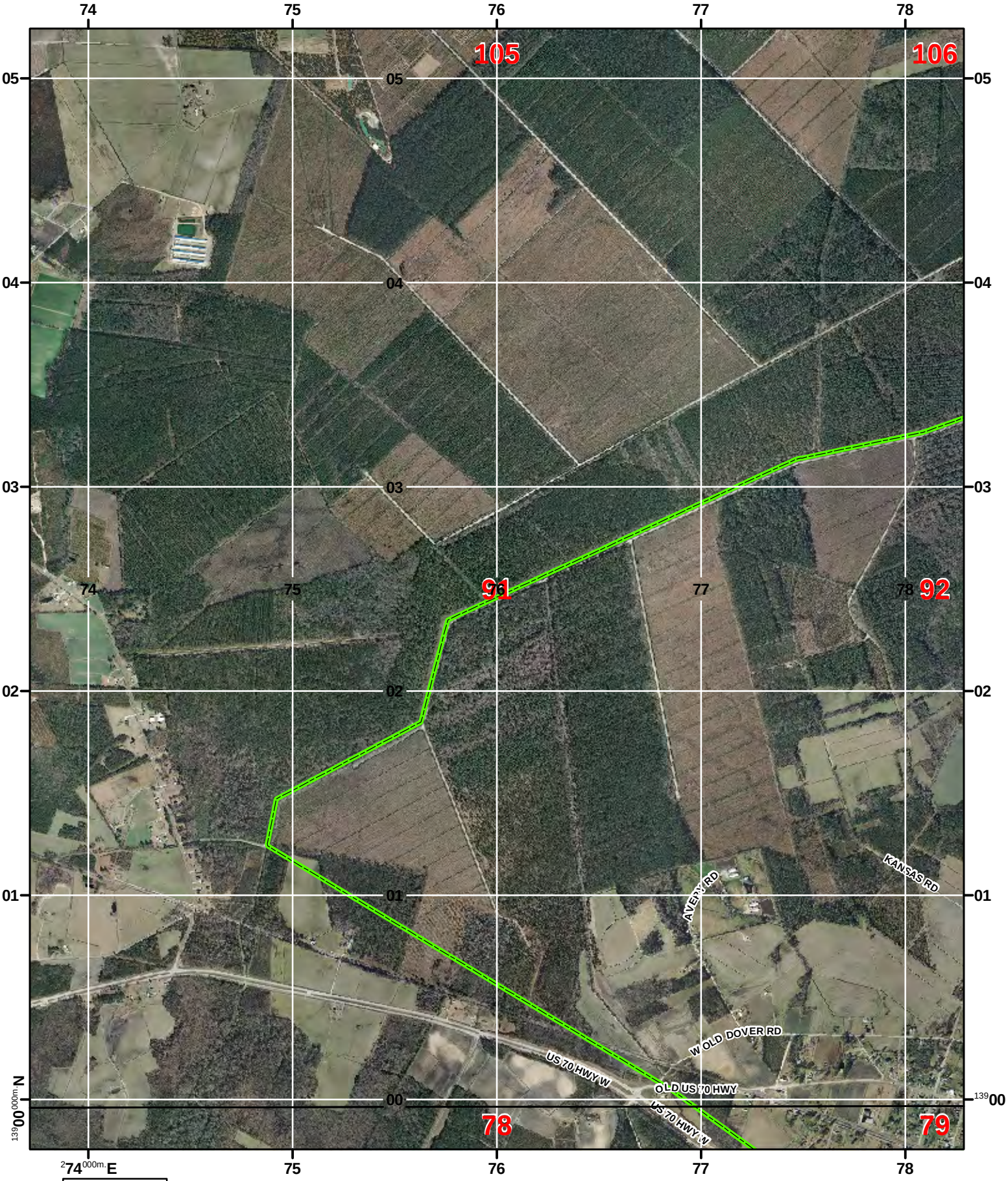

U.S. National Grid
100,000 m Square Id
TE
Grid Zone
Designation
18S

Miles
0 0.5 1

Meters
0 500 1,000 2,000

1:24000

2012 Orthophotography
Craven County Geographic Information System June 2013

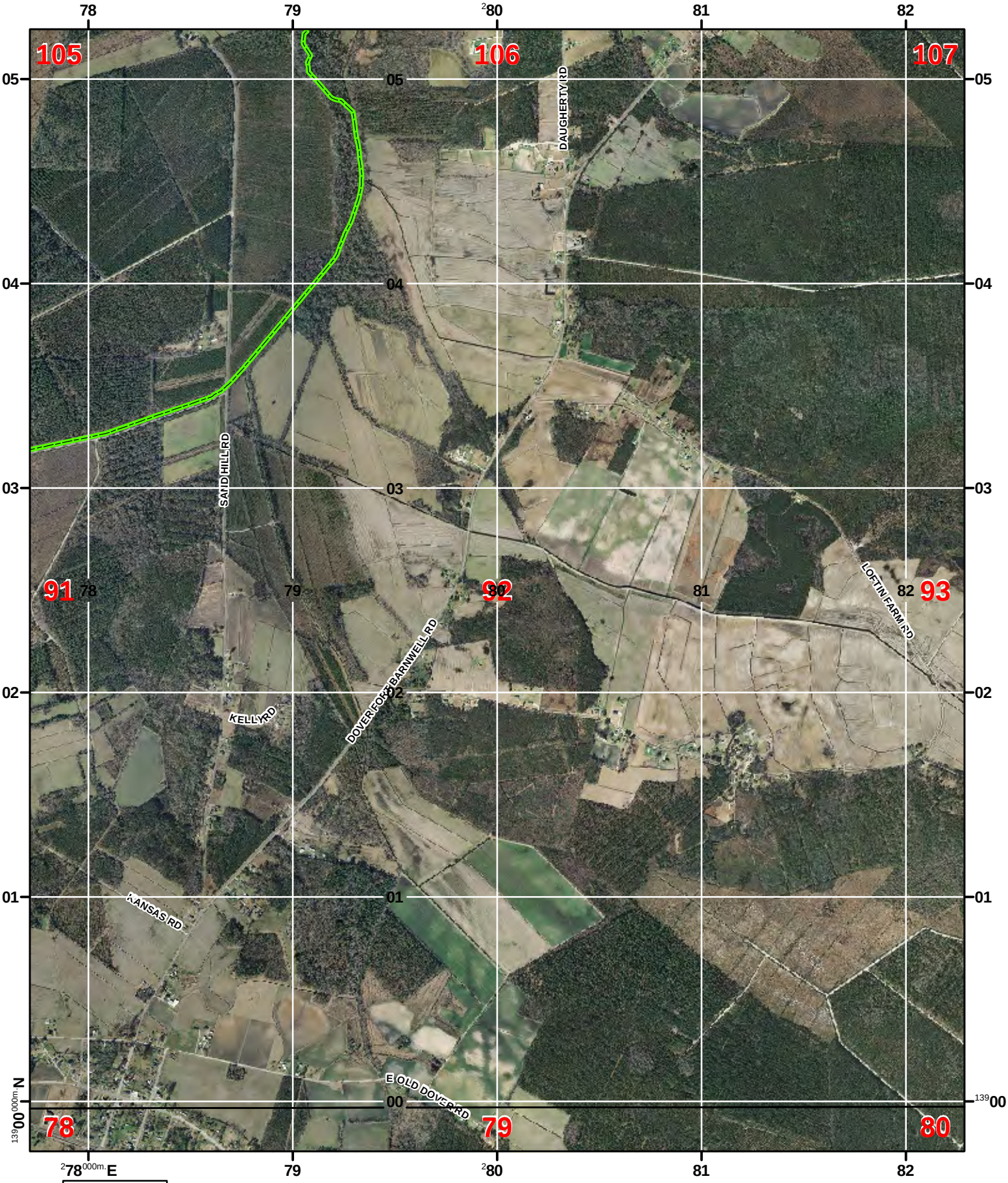

U.S. National Grid
100,000 m Square Id
TE
Grid Zone
Designation
18S

Miles
0 0.5 1

Meters
0 500 1,000 2,000

1:24000

2012 Orthophotography
Craven County Geographic Information System June 2013

U.S. National Grid
100,000 m Square Id
TE
Grid Zone
Designation
18S

Miles
0 0.5 1

Meters
0 500 1,000 2,000

1:24000

2012 Orthophotography
Craven County Geographic Information System June 2013

U.S. National Grid
100,000 m Square Id
TE
Grid Zone
Designation
18S

Miles
0 0.5 1

Meters
0 500 1,000 2,000

1:24000

2012 Orthophotography
Craven County Geographic Information System June 2013

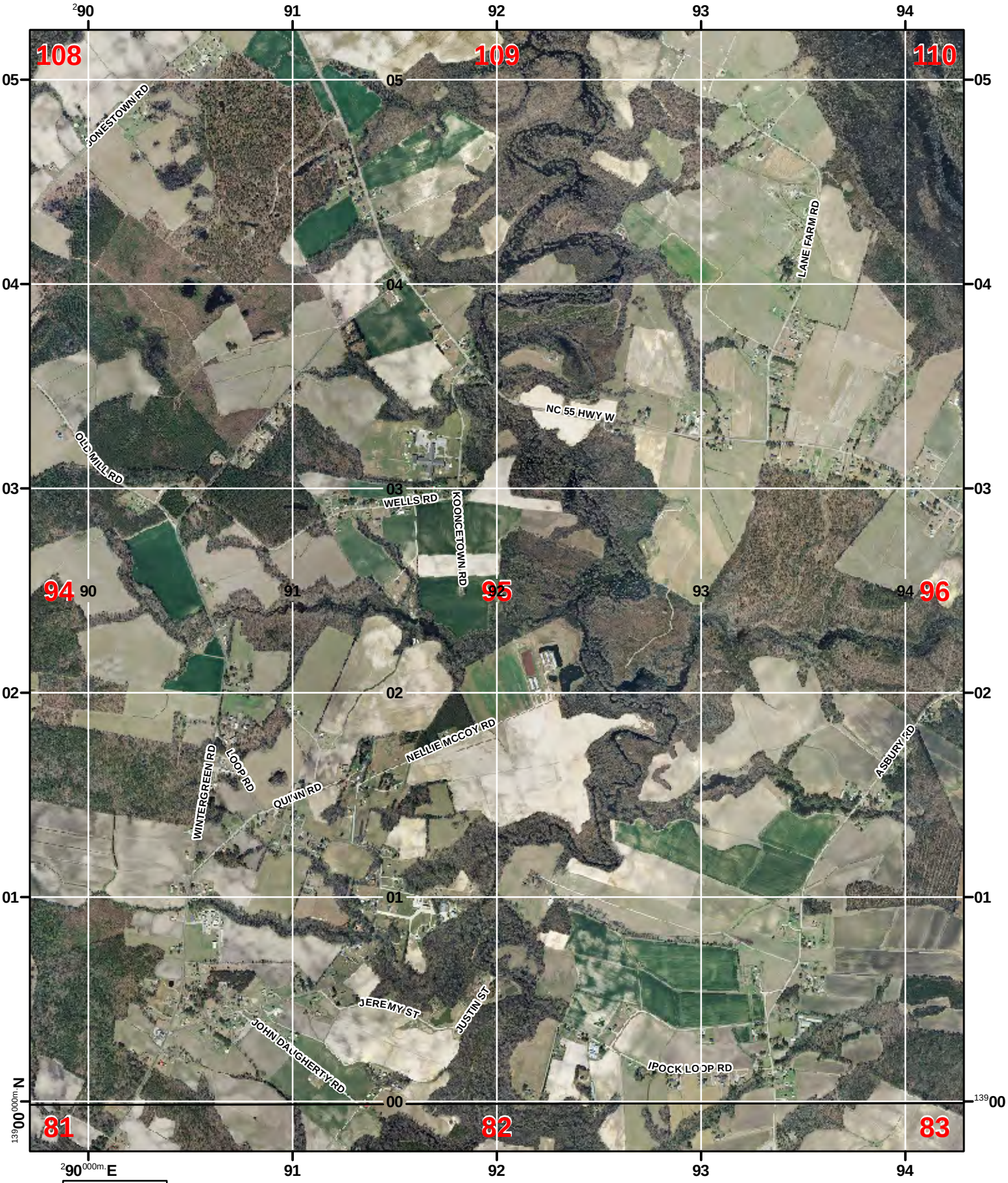

U.S. National Grid
100,000 m Square Id
TE
Grid Zone
Designation
18S

Miles: 0, 0.5, 1

Meters: 0, 500, 1,000, 2,000

1:24000

2012 Orthophotography
Craven County Geographic Information System June 2013

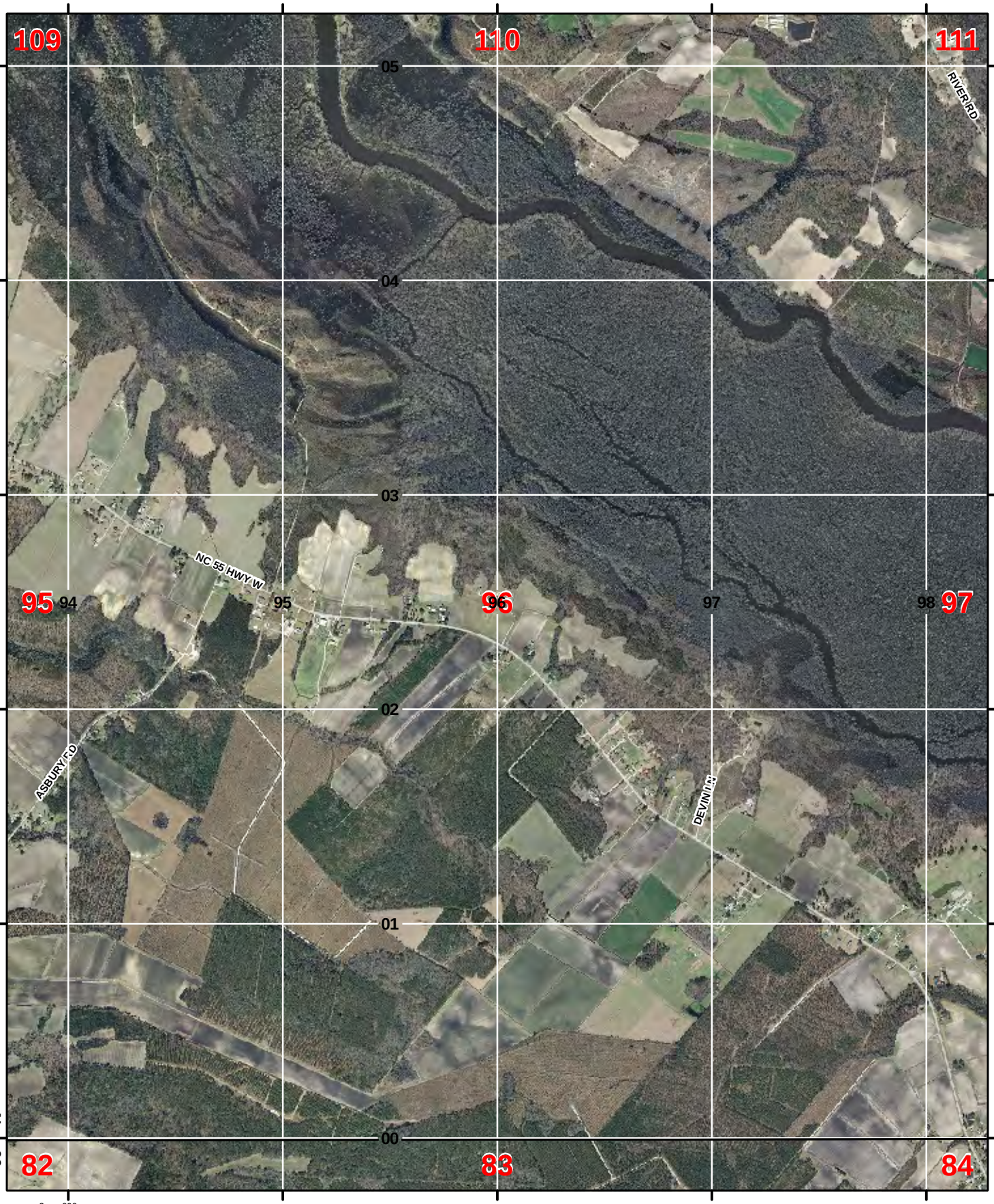

U.S. National Grid
100,000 m Square Id
TE
Grid Zone
Designation
18S

Miles
0 0.5 1

Meters
0 500 1,000 2,000

1:24000

2012 Orthophotography
Craven County Geographic Information System June 2013

U.S. National Grid
100,000 m Square Id
TE | UE
Grid Zone
Designation
18S

Miles
0 0.5 1

Meters
0 500 1,000 2,000

1:24000

2012 Orthophotography
Craven County Geographic Information System June 2013

U.S. National Grid
100,000 m Square Id
UE
Grid Zone
Designation
18S

Miles
0 0.5 1

Meters
0 500 1,000 2,000

1:24000

2012 Orthophotography
Craven County Geographic Information System June 2013

U.S. National Grid
100,000 m Square Id
UE
Grid Zone
Designation
18S

Miles
0 0.5 1

Meters
0 500 1,000 2,000

1:24000

2012 Orthophotography
Craven County Geographic Information System June 2013

U.S. National Grid
100,000 m Square Id
UE
Grid Zone
Designation
18S

Miles
0 0.5 1

Meters
0 500 1,000 2,000

1:24000

2012 Orthophotography
Craven County Geographic Information System June 2013

U.S. National Grid
100,000 m Square Id
UE
Grid Zone
Designation
18S

Miles
0 0.5 1

Meters
0 500 1,000 2,000

1:24000

2012 Orthophotography
Craven County Geographic Information System June 2013

U.S. National Grid
100,000 m Square Id
UE
Grid Zone
Designation
18S

Miles
0 0.5 1

Meters
0 500 1,000 2,000

1:24000

2012 Orthophotography
Craven County Geographic Information System June 2013

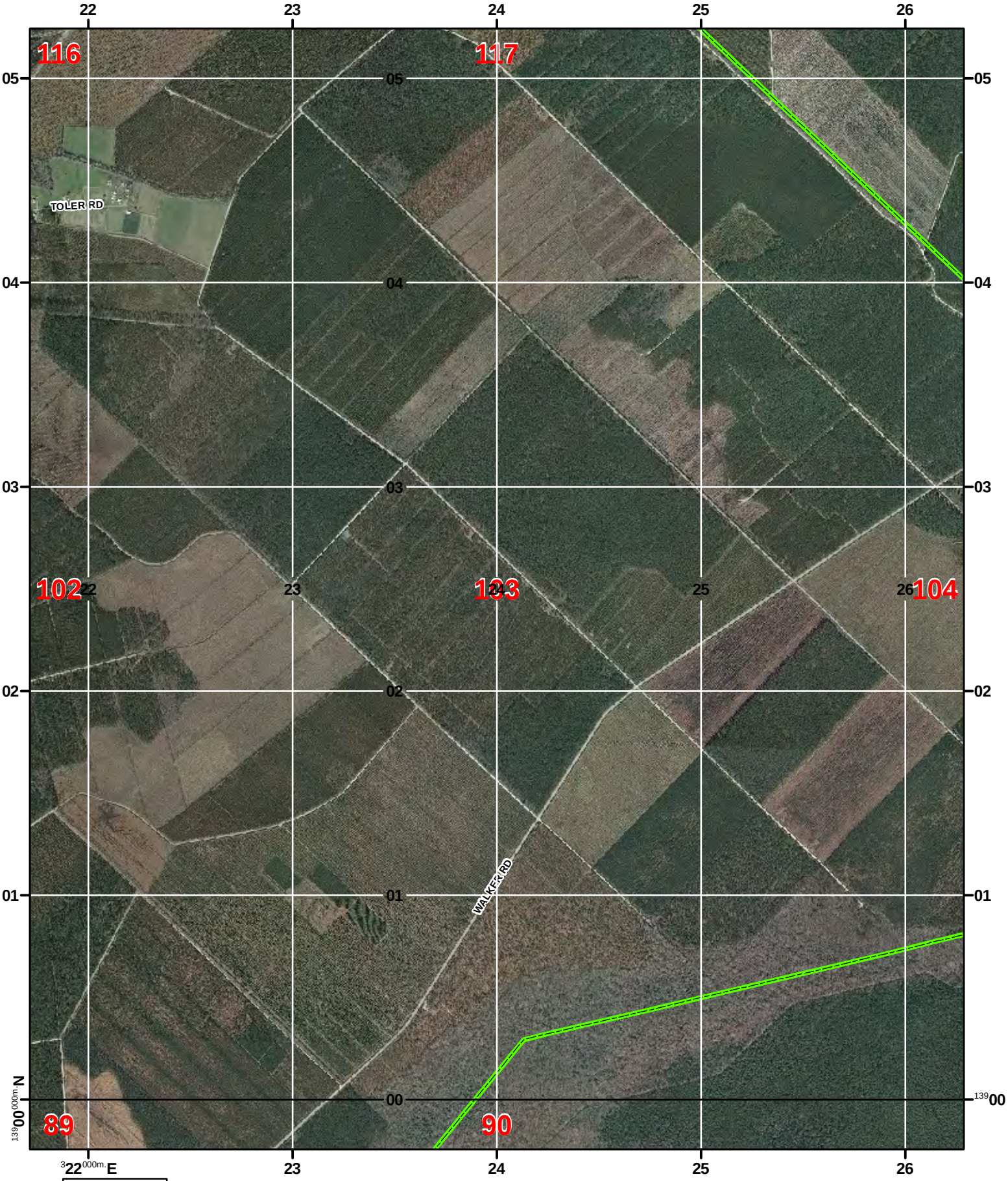

U.S. National Grid
100,000 m Square Id
UE
Grid Zone
Designation
18S

Miles
0 0.5 1

Meters
0 500 1,000 2,000

1:24000

2012 Orthophotography
Craven County Geographic Information System June 2013

U.S. National Grid
100,000 m Square Id
UE
Grid Zone
Designation
18S

Miles
0 0.5 1

Meters
0 500 1,000 2,000

1:24000

2012 Orthophotography
Craven County Geographic Information System June 2013

U.S. National Grid
100,000 m Square Id
TE
Grid Zone
Designation
18S

Miles
0 0.5 1

Meters
0 500 1,000 2,000

1:24000

2012 Orthophotography
Craven County Geographic Information System June 2013

U.S. National Grid
100,000 m Square Id
TE
Grid Zone
Designation
18S

Miles
0 0.5 1

Meters
0 500 1,000 2,000

1:24000

2012 Orthophotography
Craven County Geographic Information System June 2013

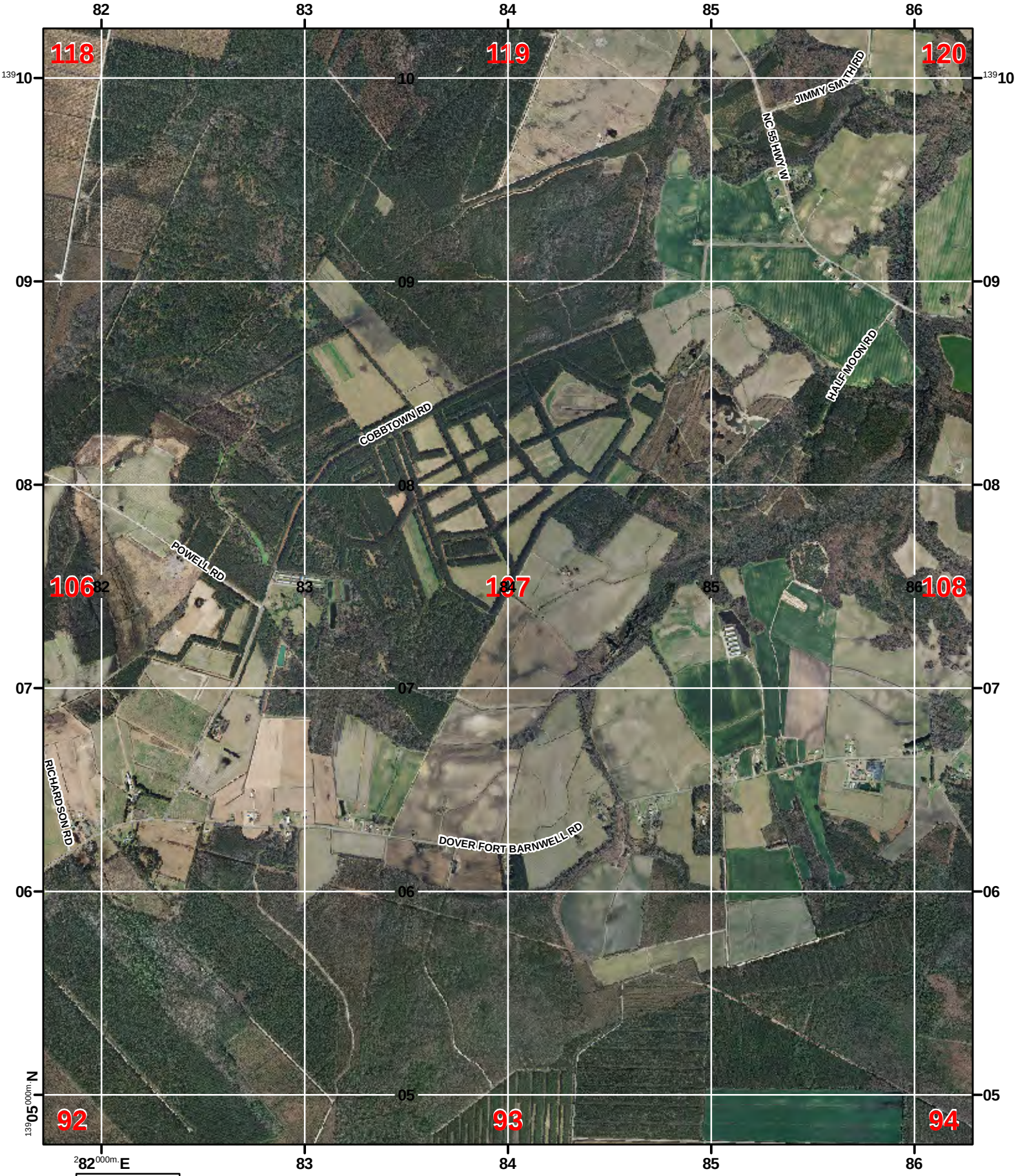

U.S. National Grid
100,000 m Square Id
TE
Grid Zone
Designation
18S

Miles
0 0.5 1

Meters
0 500 1,000 2,000

1:24000

2012 Orthophotography
Craven County Geographic Information System June 2013

U.S. National Grid
100,000 m Square Id
TE
Grid Zone
Designation
18S

Miles
0 0.5 1

Meters
0 500 1,000 2,000

1:24000

2012 Orthophotography
Craven County Geographic Information System June 2013

U.S. National Grid
100,000 m Square Id
TE
Grid Zone
Designation
18S

Miles
0 0.5 1

Meters
0 500 1,000 2,000

1:24000

2012 Orthophotography
Craven County Geographic Information System June 2013



U.S. National Grid
100,000 m Square Id
TE
Grid Zone
Designation
18S

Miles
0 0.5 1

Meters
0 500 1,000 2,000

1:24000

2012 Orthophotography
Craven County Geographic Information System June 2013

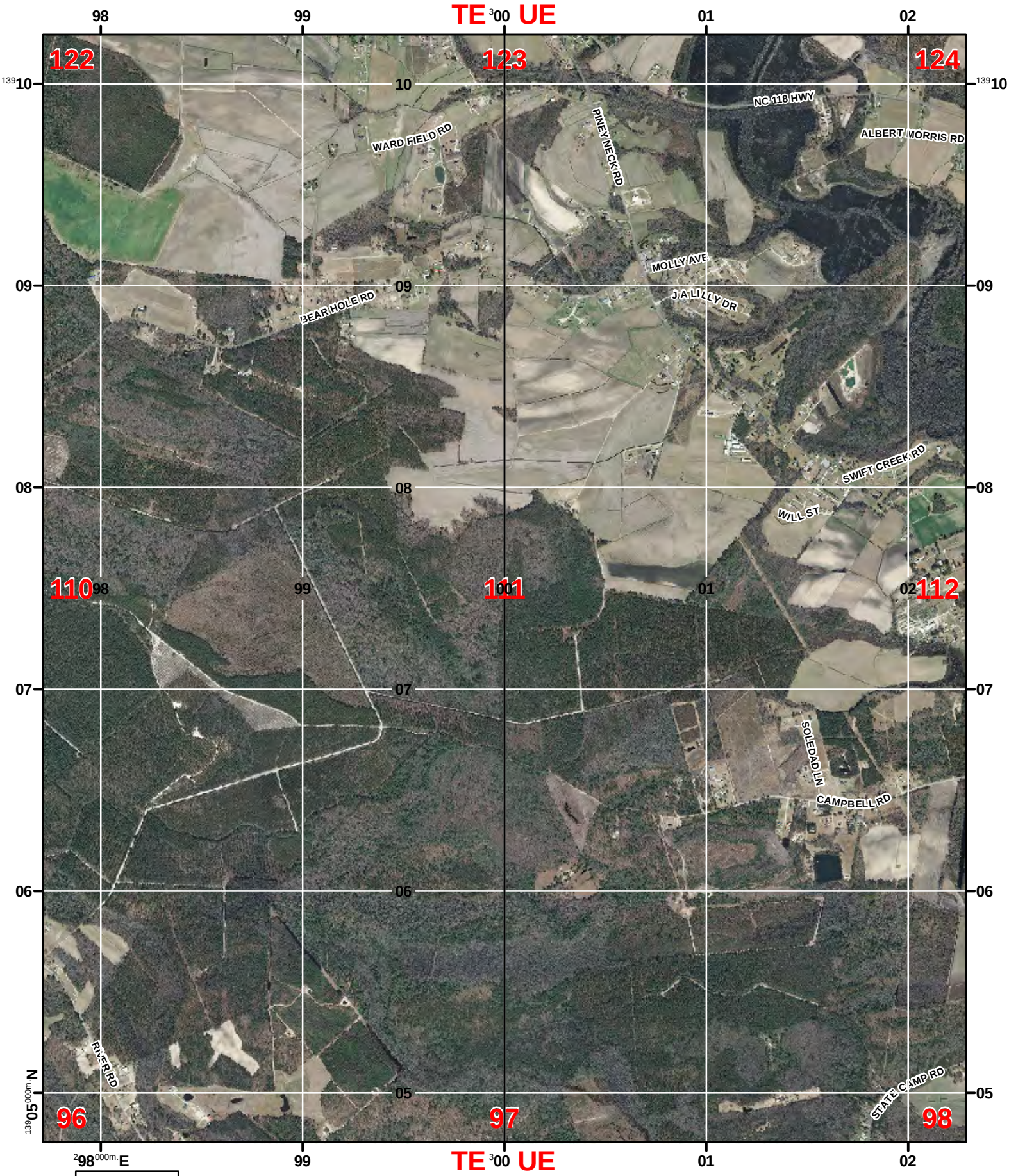

U.S. National Grid
100,000 m Square Id
TE | UE
Grid Zone
Designation
18S

Miles
0 0.5 1

Meters
0 500 1,000 2,000

1:24000

2012 Orthophotography
Craven County Geographic Information System June 2013

U.S. National Grid
100,000 m Square Id
UE
Grid Zone
Designation
18S

Miles
0 0.5 1

Meters
0 500 1,000 2,000

1:24000

2012 Orthophotography
Craven County Geographic Information System June 2013



U.S. National Grid
100,000 m Square Id
UE
Grid Zone
Designation
18S

Miles
0 0.5 1

Meters
0 500 1,000 2,000

1:24000

2012 Orthophotography
Craven County Geographic Information System June 2013



U.S. National Grid
100,000 m Square Id
UE
Grid Zone
Designation
18S

Miles
0 0.5 1

Meters
0 500 1,000 2,000

1:24000

2012 Orthophotography
Craven County Geographic Information System June 2013



U.S. National Grid
100,000 m Square Id
UE
Grid Zone
Designation
18S

Miles
0 0.5 1

Meters
0 500 1,000 2,000

1:24000

2012 Orthophotography
Craven County Geographic Information System June 2013



U.S. National Grid
100,000 m Square Id
UE
Grid Zone
Designation
18S

Miles
0 0.5 1

Meters
0 500 1,000 2,000

1:24000

2012 Orthophotography
Craven County Geographic Information System June 2013



U.S. National Grid
100,000 m Square Id
UE
Grid Zone
Designation
18S

Miles
0 0.5 1

Meters
0 500 1,000 2,000

1:24000

2012 Orthophotography
Craven County Geographic Information System June 2013

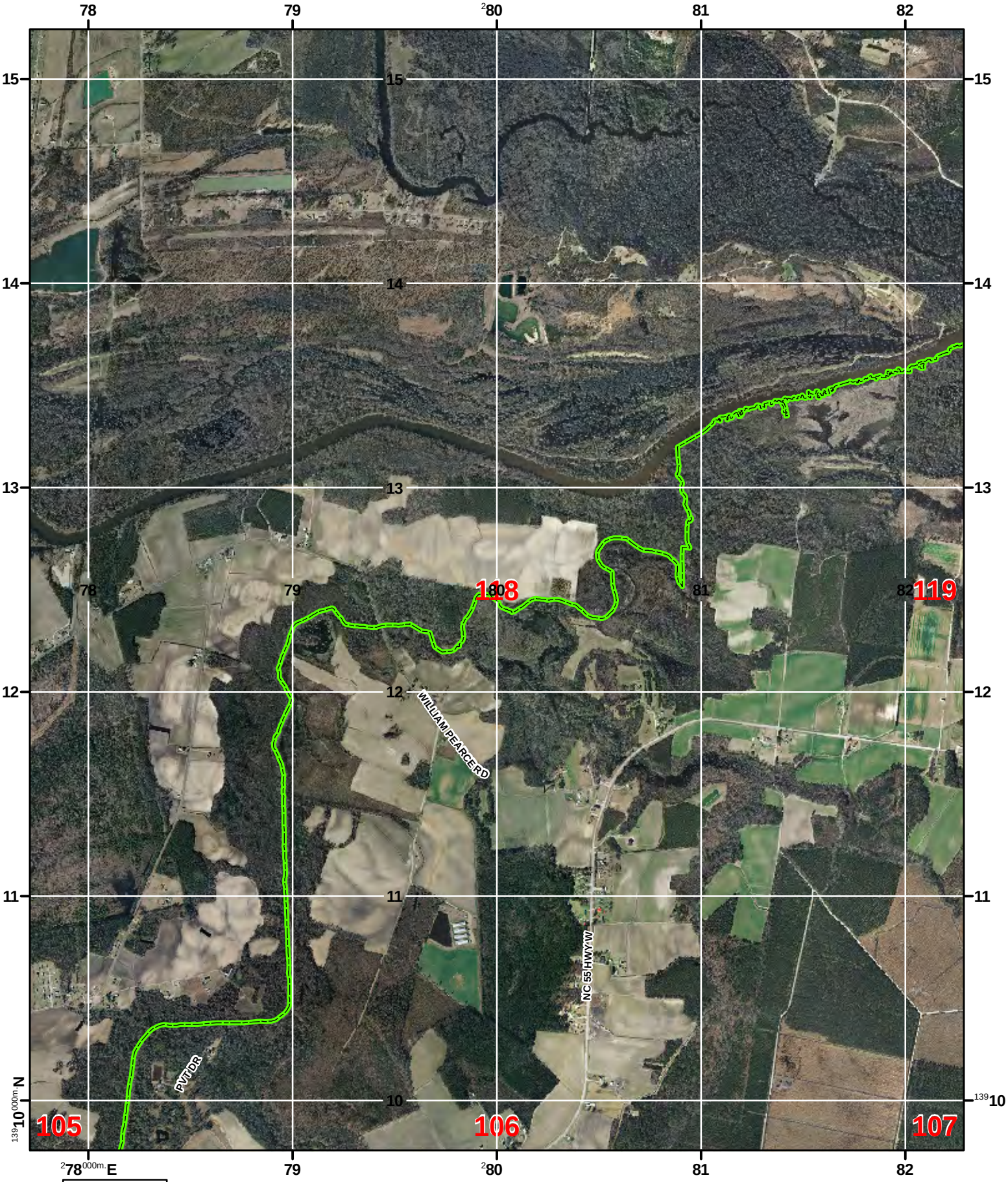

U.S. National Grid
100,000 m Square Id
TE
Grid Zone
Designation
18S

Miles
0 0.5 1

Meters
0 500 1,000 2,000

1:24000

2012 Orthophotography
Craven County Geographic Information System June 2013

U.S. National Grid
100,000 m Square Id
TE
Grid Zone
Designation
18S

Miles
0 0.5 1

Meters
0 500 1,000 2,000

1:24000

2012 Orthophotography
Craven County Geographic Information System June 2013

U.S. National Grid
100,000 m Square Id
TE
Grid Zone
Designation
18S

Miles
0 0.5 1

Meters
0 500 1,000 2,000

1:24000

2012 Orthophotography
Craven County Geographic Information System June 2013

U.S. National Grid
100,000 m Square Id
TE
Grid Zone
Designation
18S

Miles
0 0.5 1

Meters
0 500 1,000 2,000

1:24000

2012 Orthophotography
Craven County Geographic Information System June 2013

U.S. National Grid
100,000 m Square Id
TE
Grid Zone
Designation
18S

Miles
0 0.5 1

Meters
0 500 1,000 2,000

1:24000

2012 Orthophotography
Craven County Geographic Information System June 2013



U.S. National Grid
100,000 m Square Id
TE | UE
Grid Zone
Designation
18S

Miles
0 0.5 1

Meters
0 500 1,000 2,000

1:24000

2012 Orthophotography
Craven County Geographic Information System June 2013

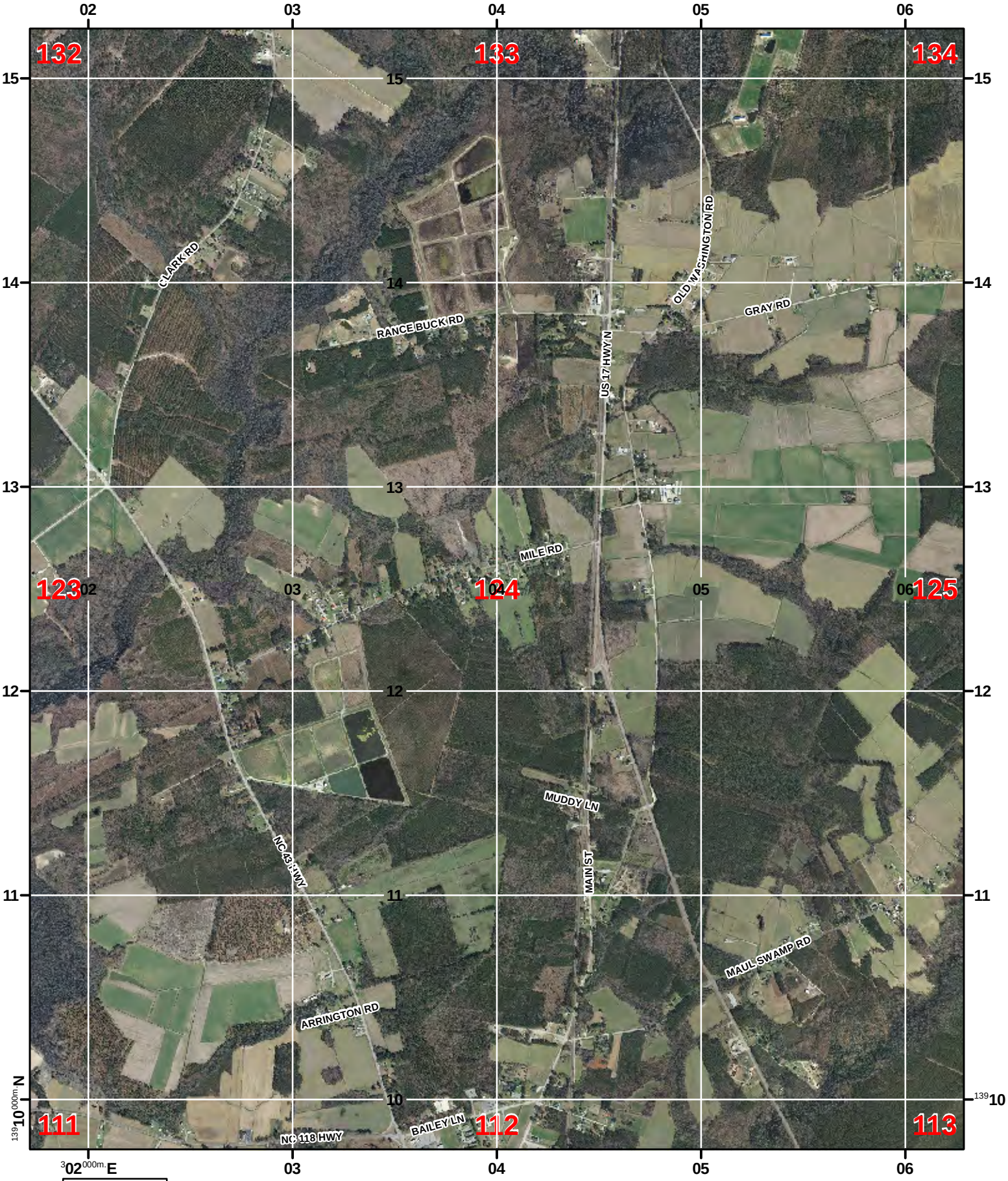

U.S. National Grid
100,000 m Square Id
UE
Grid Zone
Designation
18S

Miles: 0, 0.5, 1

Meters: 0, 500, 1,000, 2,000

1:24000

2012 Orthophotography
Craven County Geographic Information System June 2013

U.S. National Grid
100,000 m Square Id
UE
Grid Zone
Designation
18S

Miles
0 0.5 1

Meters
0 500 1,000 2,000

1:24000

2012 Orthophotography
Craven County Geographic Information System June 2013

U.S. National Grid
100,000 m Square Id
UE
Grid Zone
Designation
18S

Miles
0 0.5 1

Meters
0 500 1,000 2,000

1:24000

2012 Orthophotography
Craven County Geographic Information System June 2013

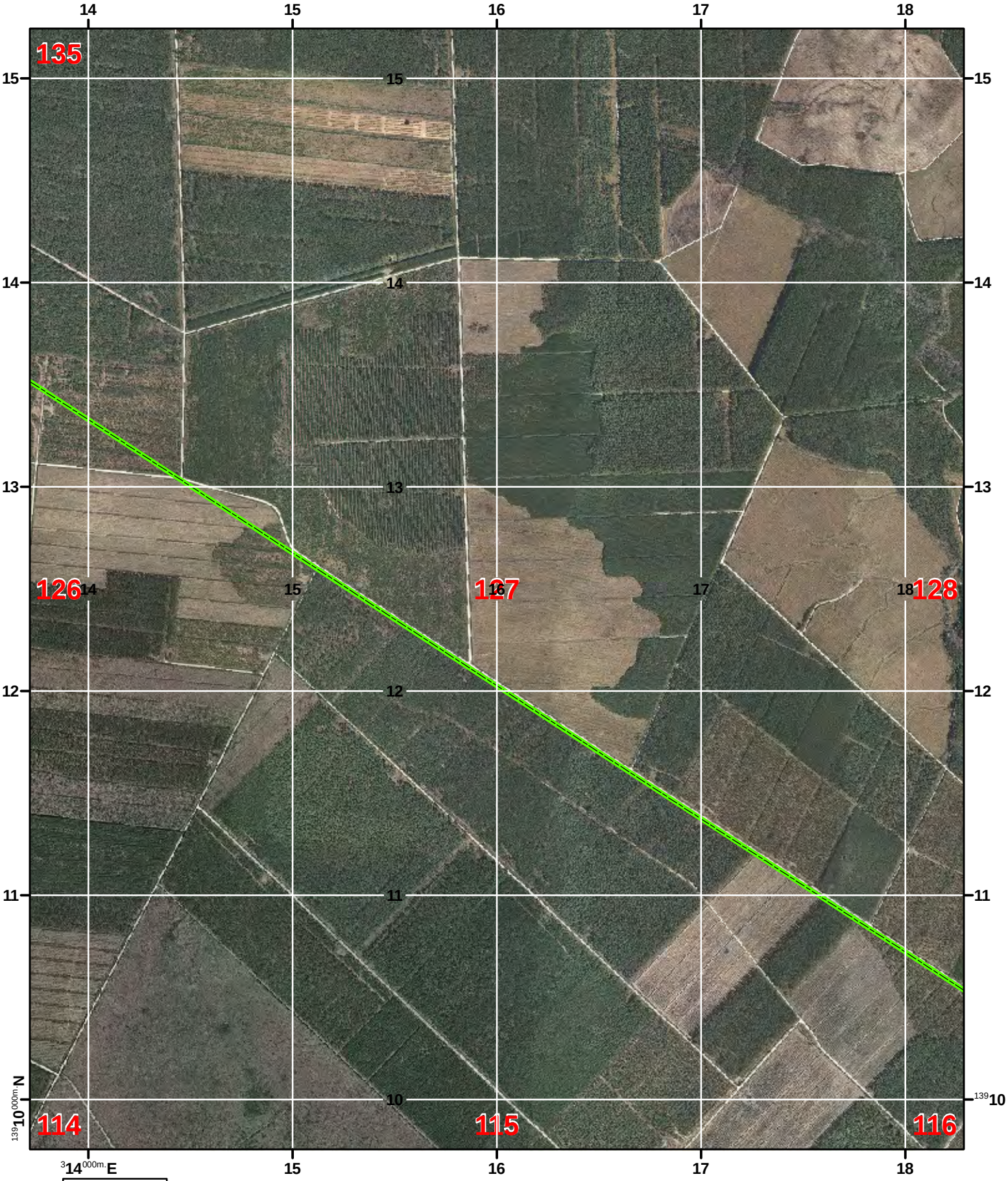

U.S. National Grid
100,000 m Square Id
UE
Grid Zone
Designation
18S

Miles
0 0.5 1

Meters
0 500 1,000 2,000

1:24000

2012 Orthophotography
Craven County Geographic Information System June 2013

U.S. National Grid
100,000 m Square Id
UE
Grid Zone
Designation
18S

Miles
0 0.5 1

Meters
0 500 1,000 2,000

1:24000

2012 Orthophotography
Craven County Geographic Information System June 2013

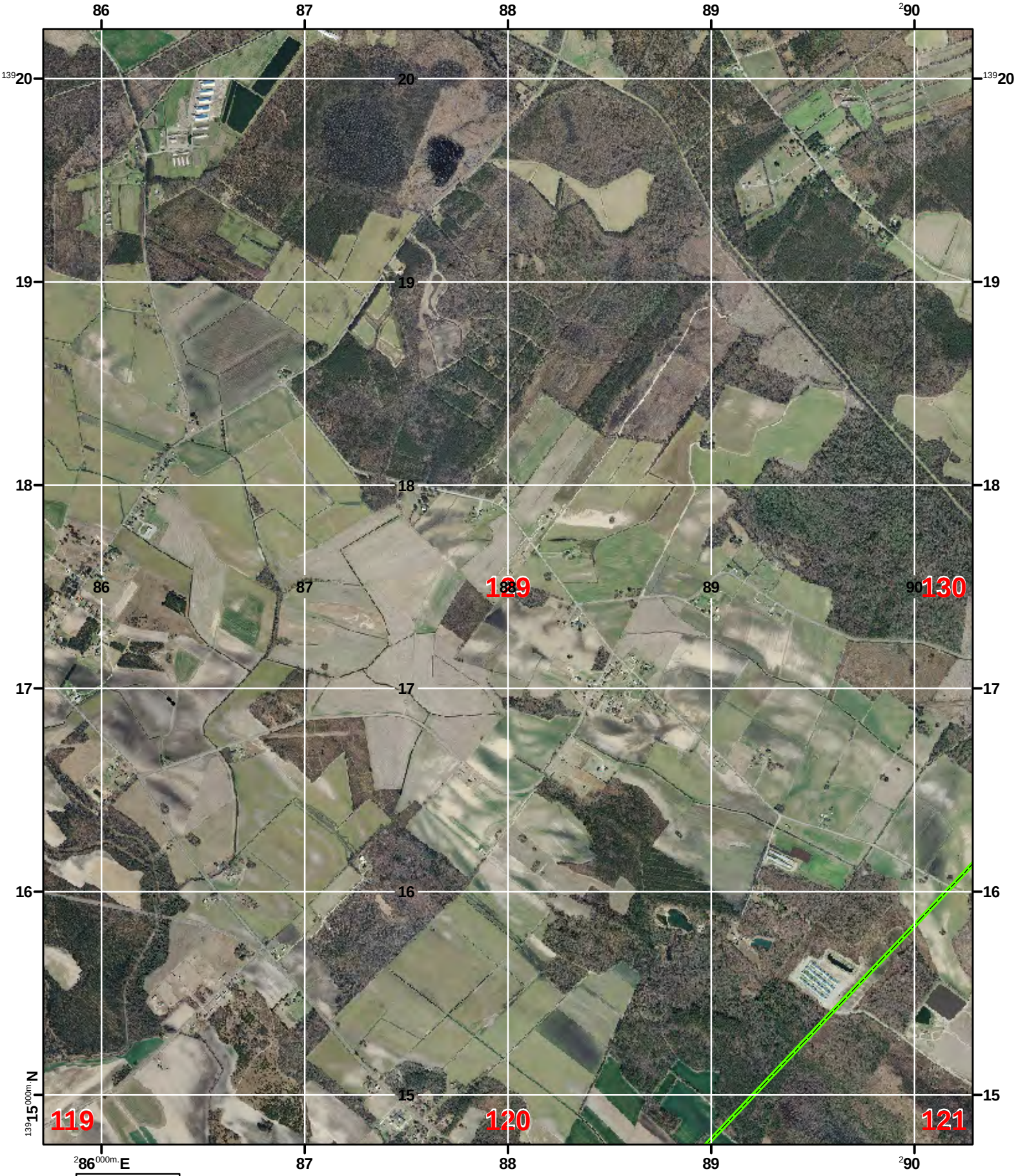

U.S. National Grid
100,000 m Square Id
TE
Grid Zone
Designation
18S

Miles
0 0.5 1

Meters
0 500 1,000 2,000

1:24000

2012 Orthophotography
Craven County Geographic Information System June 2013

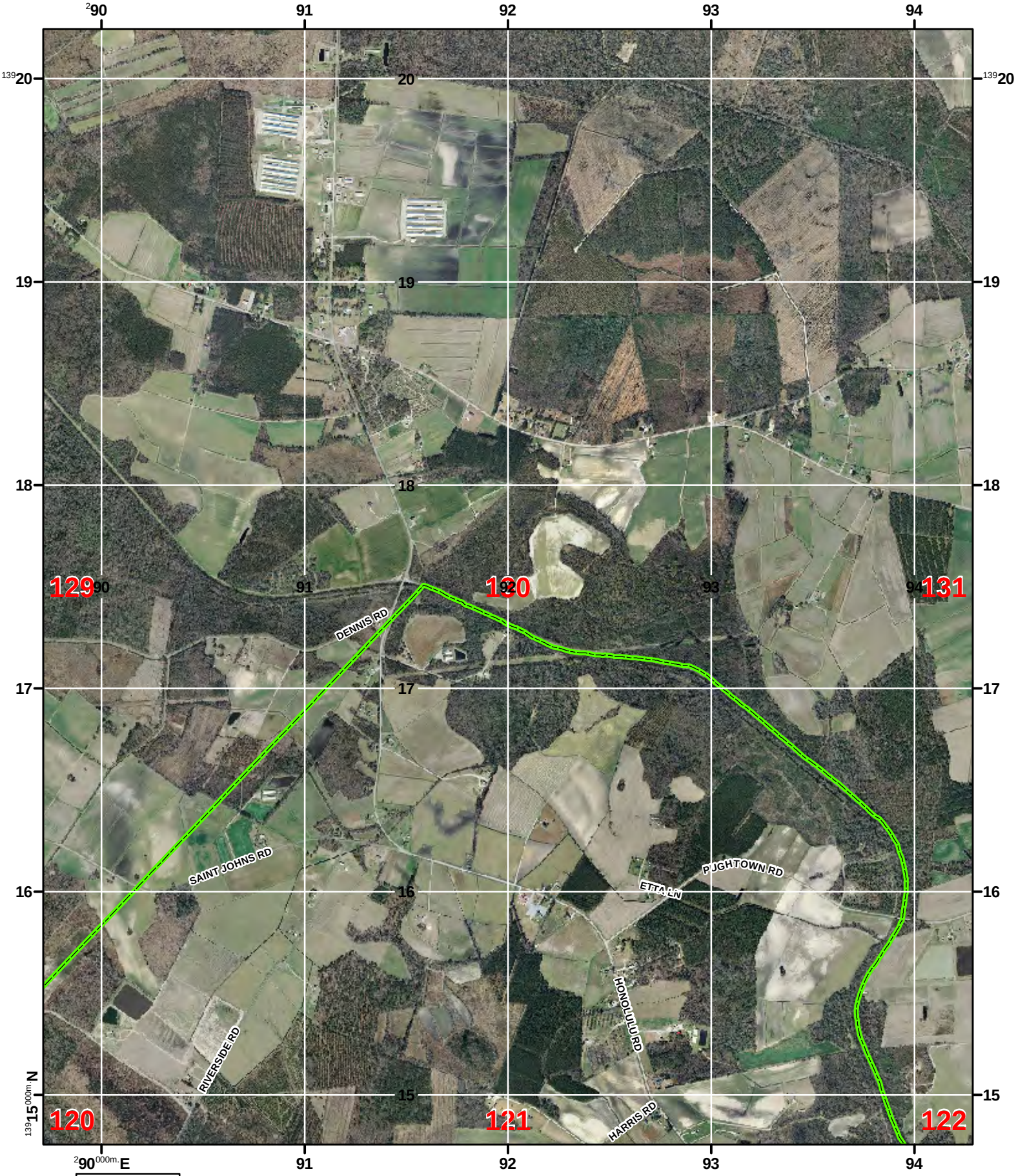

U.S. National Grid
100,000 m Square Id
TE
Grid Zone
Designation
18S

Miles
0 0.5 1

Meters
0 500 1,000 2,000

1:24000

2012 Orthophotography
Craven County Geographic Information System June 2013

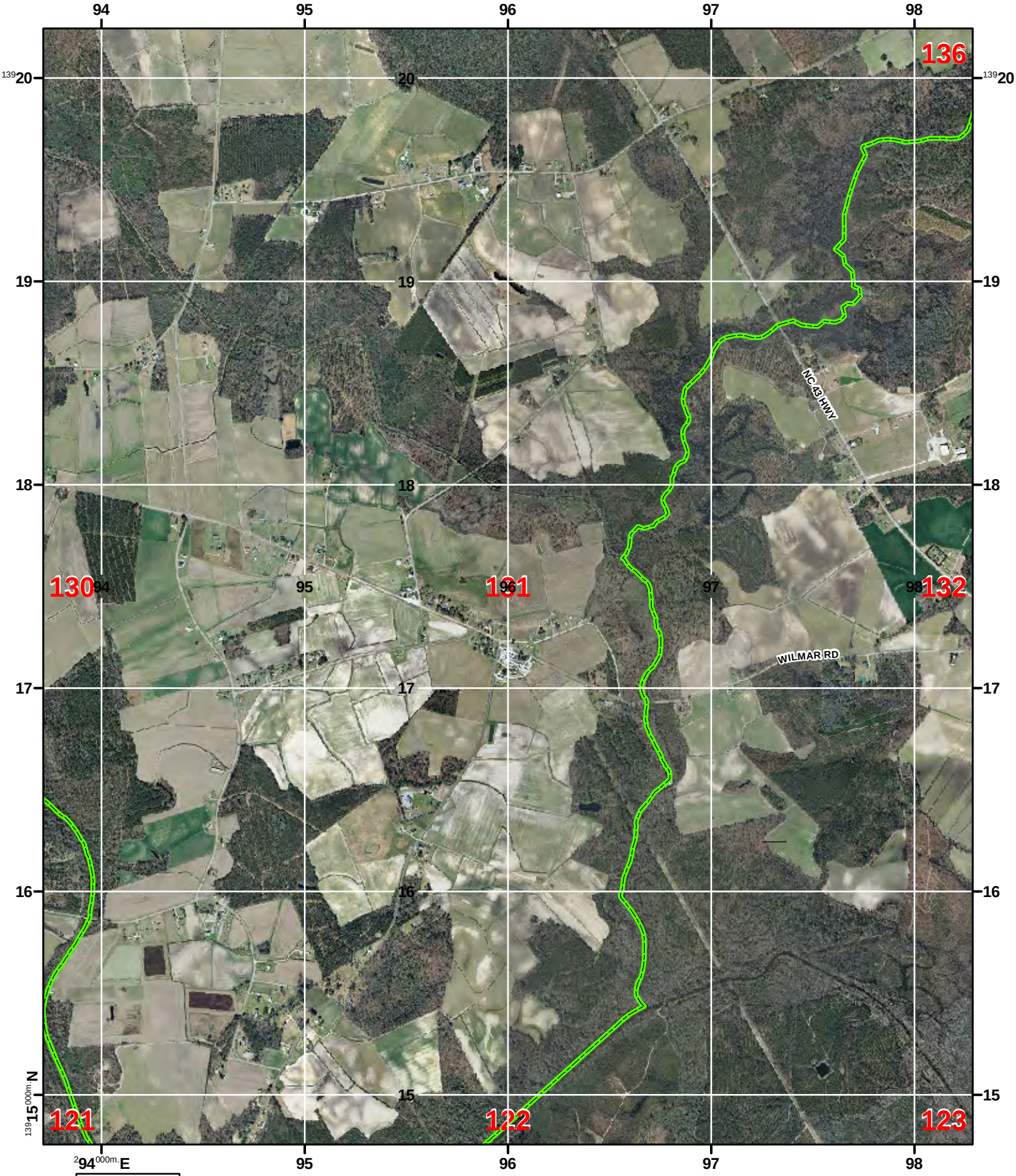

U.S. National Grid
100,000 m Square Id
TE
Grid Zone
Designation
18S

Miles
0 0.5 1

Meters
0 500 1,000 2,000

1:24000

2012 Orthophotography
Craven County Geographic Information System June 2013

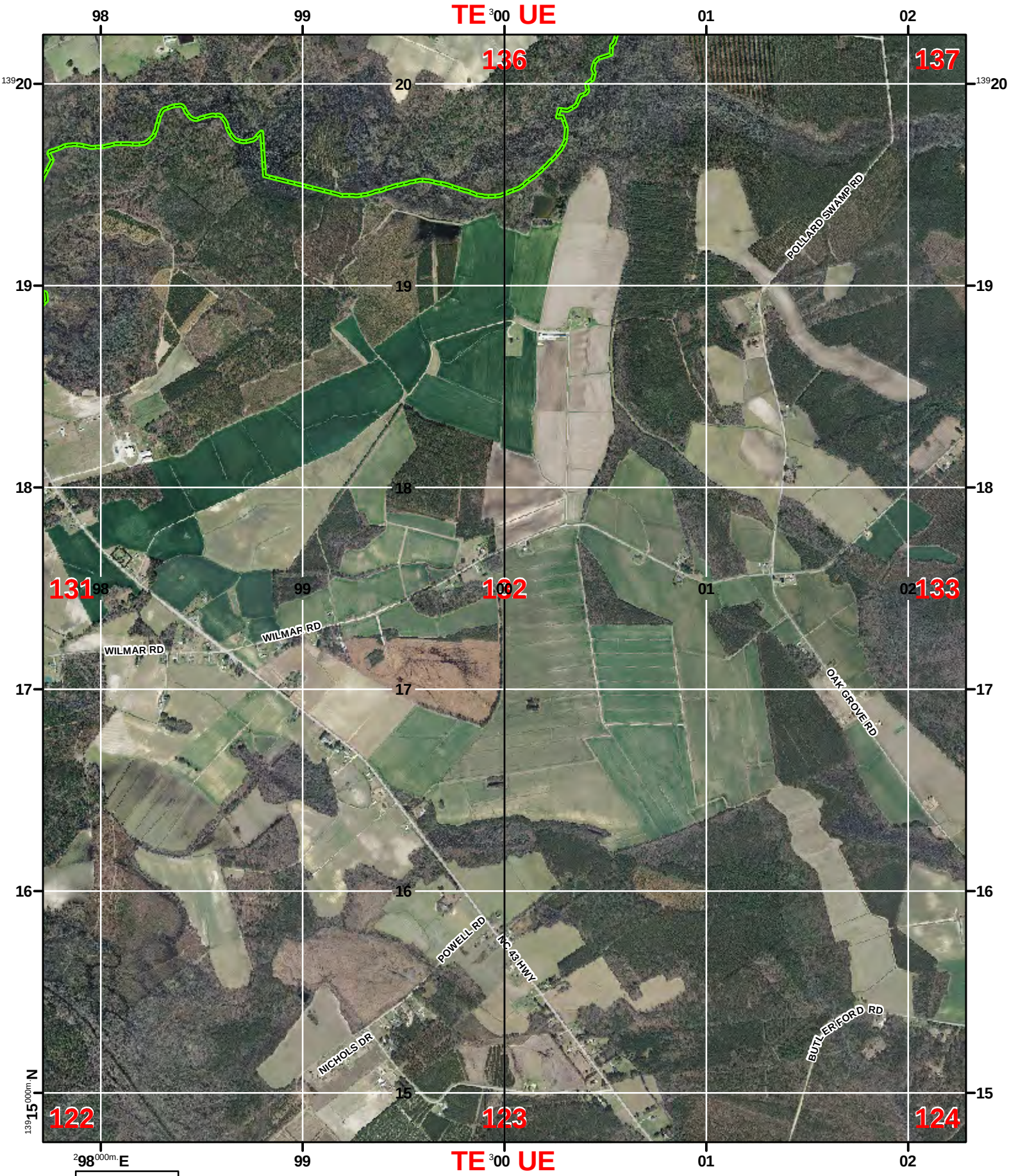

U.S. National Grid
100,000 m Square Id
TE | UE
Grid Zone
Designation
18S

Miles
0 0.5 1

Meters
0 500 1,000 2,000

1:24000

2012 Orthophotography
Craven County Geographic Information System June 2013

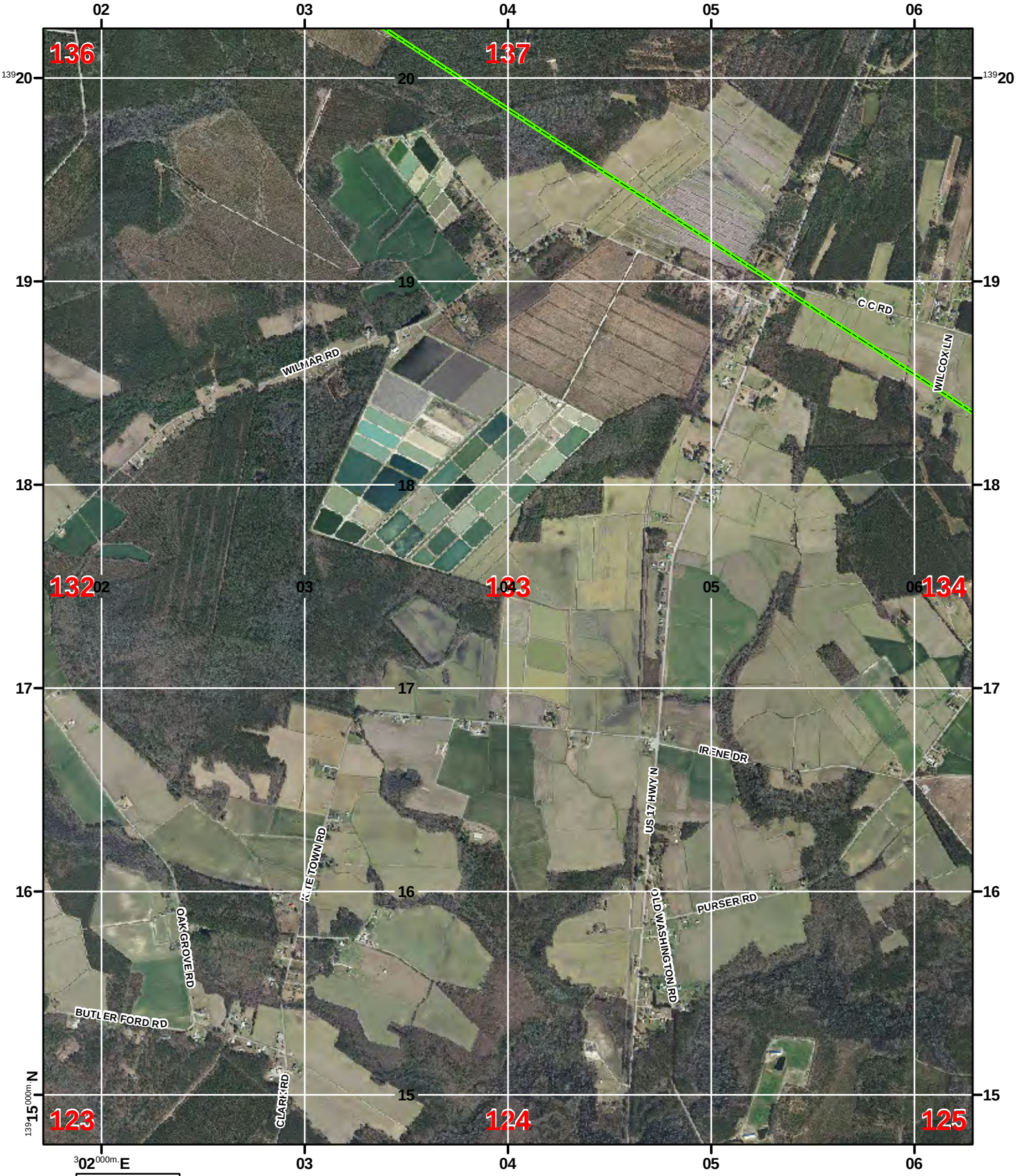

U.S. National Grid
100,000 m Square Id
UE
Grid Zone
Designation
18S

Miles
0 0.5 1

Meters
0 500 1,000 2,000

1:24000

2012 Orthophotography
Craven County Geographic Information System June 2013

U.S. National Grid
100,000 m Square Id
UE
Grid Zone
Designation
18S

Miles
0 0.5 1

Meters
0 500 1,000 2,000

1:24000

2012 Orthophotography
Craven County Geographic Information System June 2013



U.S. National Grid
100,000 m Square Id
UE
Grid Zone
Designation
18S

Miles
0 0.5 1

Meters
0 500 1,000 2,000

1:24000

2012 Orthophotography
Craven County Geographic Information System June 2013

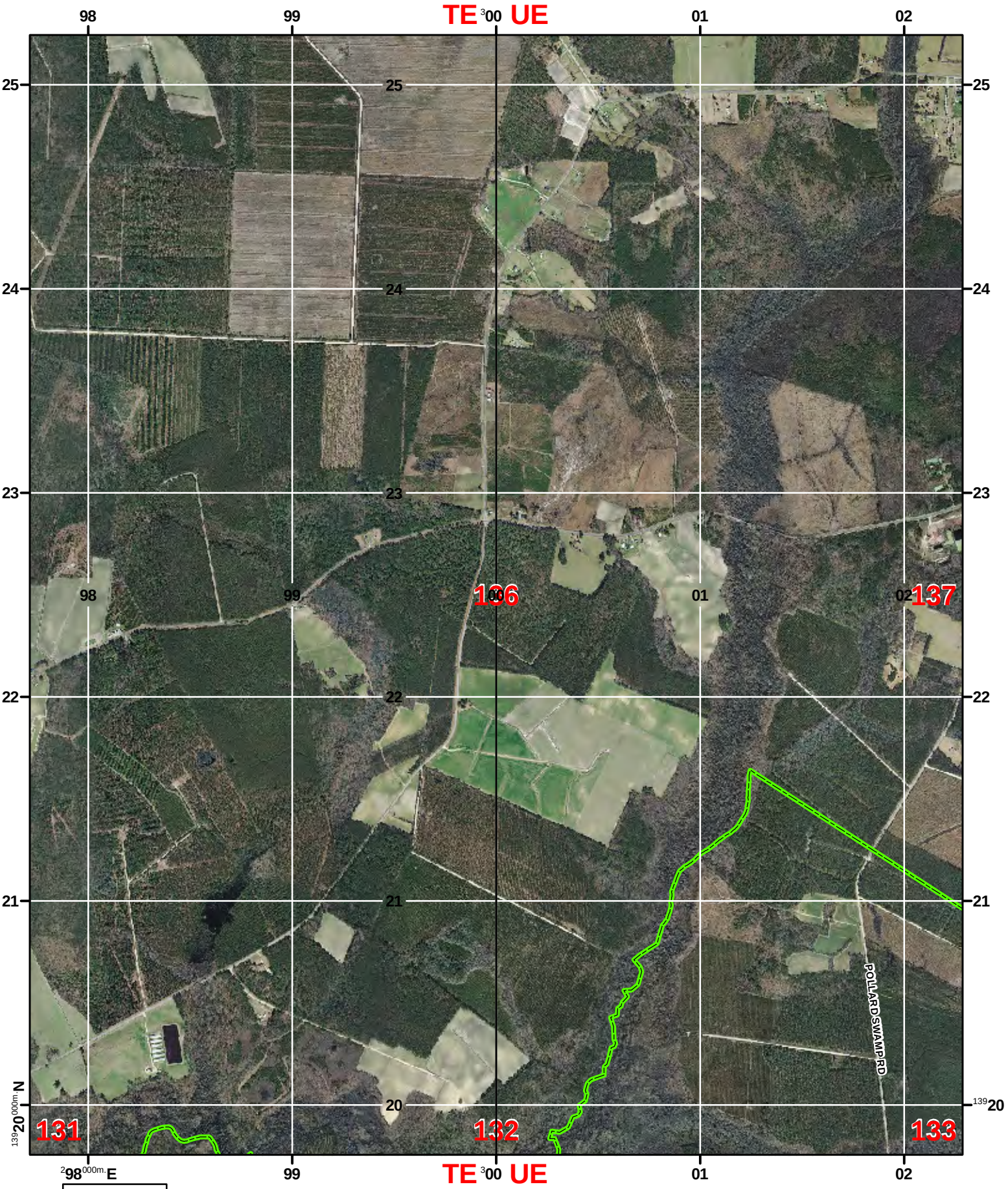

U.S. National Grid
100,000 m Square Id
TE | UE
Grid Zone
Designation
18S

Miles
0 0.5 1

Meters
0 500 1,000 2,000

1:24000

2012 Orthophotography
Craven County Geographic Information System June 2013

U.S. National Grid
100,000 m Square Id
UE
Grid Zone
Designation
18S

Miles
0 0.5 1

Meters
0 500 1,000 2,000

1:24000

2012 Orthophotography
Craven County Geographic Information System June 2013